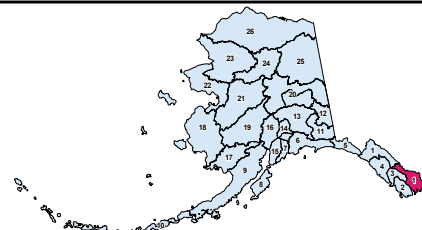



Unit 1A-1B

Southeast Mainland

Region 1



Game Management Units / Special Management Areas

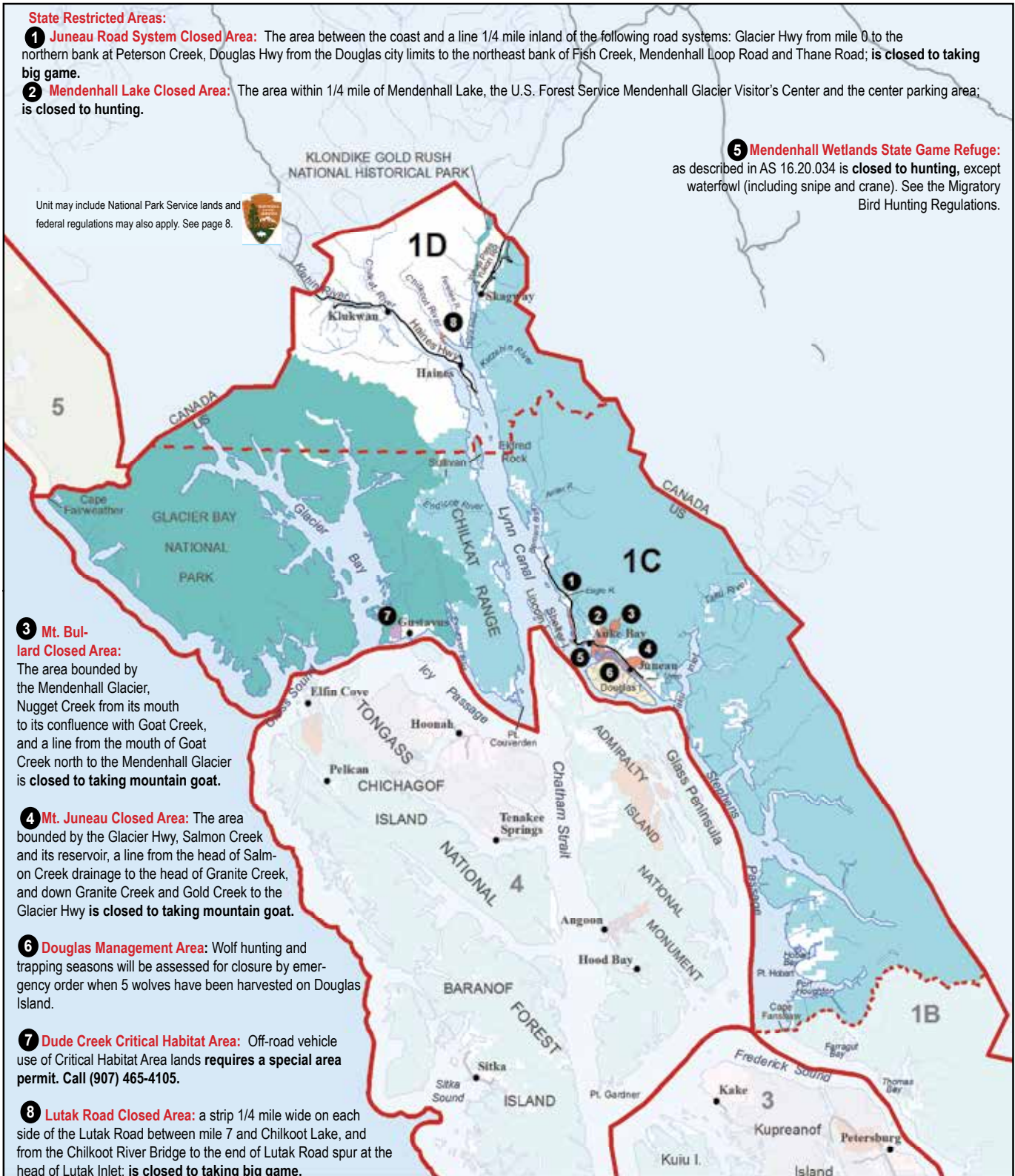
Closed Areas	National Parks	Military Boundary
Controlled Use Areas	National Preserves & Other Federal Lands	Military Closure
Management Areas	Unit Boundary	Tangle Lakes Archaeological District
State Refuges, Sanctuaries, & Critical Habitat Areas	Subunit Boundary	Roads
Other State Lands	City Boundary	Railroads
		Trails

State Restricted Areas:

- 1 Juneau Road System Closed Area:** The area between the coast and a line 1/4 mile inland of the following road systems: Glacier Hwy from mile 0 to the northern bank at Peterson Creek, Douglas Hwy from the Douglas city limits to the northeast bank of Fish Creek, Mendenhall Loop Road and Thane Road; **is closed to taking big game.**
- 2 Mendenhall Lake Closed Area:** The area within 1/4 mile of Mendenhall Lake, the U.S. Forest Service Mendenhall Glacier Visitor's Center and the center parking area; **is closed to hunting.**

- 5 Mendenhall Wetlands State Game Refuge:** as described in AS 16.20.034 is **closed to hunting**, except waterfowl (including snipe and crane). See the Migratory Bird Hunting Regulations.

Unit may include National Park Service lands and federal regulations may also apply. See page 8.



- 3 Mt. Bul-lard Closed Area:** The area bounded by the Mendenhall Glacier, Nugget Creek from its mouth to its confluence with Goat Creek, and a line from the mouth of Goat Creek north to the Mendenhall Glacier **is closed to taking mountain goat.**

- 4 Mt. Juneau Closed Area:** The area bounded by the Glacier Hwy, Salmon Creek and its reservoir, a line from the head of Salmon Creek drainage to the head of Granite Creek, and down Granite Creek and Gold Creek to the Glacier Hwy **is closed to taking mountain goat.**

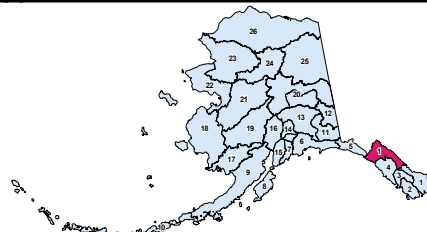

- 6 Douglas Management Area:** Wolf hunting and trapping seasons will be assessed for closure by emergency order when 5 wolves have been harvested on Douglas Island.

- 7 Dude Creek Critical Habitat Area:** Off-road vehicle use of Critical Habitat Area lands **requires a special area permit.** Call (907) 465-4105.

- 8 Lutak Road Closed Area:** a strip 1/4 mile wide on each side of the Lutak Road between mile 7 and Chilkoot Lake, and from the Chilkoot River Bridge to the end of Lutak Road spur at the head of Lutak Inlet; **is closed to taking big game.**

Unit 1C-1D
Southeast Mainland

Region 1



Game Management Units / Special Management Areas

Closed Areas	National Parks	Military Boundary
Controlled Use Areas	National Preserves & Other Federal Lands	Military Closure
Management Areas	Unit Boundary	Tangle Lakes Archaeological District
State Refuges, Sanctuaries, & Critical Habitat Areas	Subunit Boundary	Roads
Other State Lands	City Boundary	Railroads
		Trails

Unit 1 Southeast Mainland

See maps on pages 39 and 40 for a list of state restricted areas in Unit 1.

Unit 1: All mainland drainages from Dixon Entrance to Cape Fairweather, and those islands east of the center line of Clarence Strait from Dixon Entrance to Caamano Point and all islands in Stephens Passage and Lynn Canal north of Taku Inlet, and all seaward waters and lands within three (3) miles of these coastlines;

Unit 1A: all drainages south of the latitude of Lemesurier Point, including drainages into Behm Canal and excluding drainages into Ernest Sound;

Unit 1B: all drainages between the latitude of Lemesurier Point and the latitude of Cape Fanshaw, and including all drainages of Ernest Sound and Farragut Bay, and including the islands east of the center lines of Frederick Sound, Dry Straits (between Sergief and Kadin islands), Eastern Passage, Blake Channel (except Blake Island), Ernest Sound and Seward Passage;

Unit 1C: that portion draining into Stephens Passage and Lynn Canal north of Cape Fanshaw and south of the latitude of Eldred Rock, including Berners Bay, Sullivan Island, and all mainland portions north of Chichagof Island and south of the latitude of Eldred Rock, and excluding drainages into Farragut Bay;

Unit 1D: that portion lying north of the latitude of Eldred Rock, excluding Sullivan Island and the drainages of Berners Bay.

OPEN TO:		R = RESIDENTS ONLY	B = RESIDENTS AND NONRESIDENTS	N = NONRESIDENTS ONLY		
OPEN TO:	UNIT/ AREA	BAG LIMIT AND SPECIAL INSTRUCTIONS			PERMIT/ HUNT #*	OPEN SEASON
Black Bear <ul style="list-style-type: none"> A white-colored bear may not be taken in Units 1C and 1D. See pages 24-27 for bear information and salvage requirements. Evidence of sex must remain naturally attached as required. If you wound a black bear, it counts toward your bag limit for the regulatory year. 						
R	1	Two bears but not more than one may be a blue or glacier bear				
N	1C south of Taku	One bear	Nonresident hunters using a registered guide, or accompanied by a resident relative (see pg. 10)		HT	Sept 1-June 30
		One bear by permit	Nonresident hunters NOT using a registered guide, and NOT accompanied by a resident relative (see pg. 10)		DL018	Sept 1-June 30
N	1A 1B 1C, remainder 1D	One bear			HT	Sept 1-June 30
Brown/Grizzly Bear <ul style="list-style-type: none"> Nonresident hunters must be accompanied by a guide, see page 10. See pages 24-27 for additional bear hunting information. Evidence of sex must remain naturally attached to the hide. If you wound a brown bear, it counts toward your bag limit for the regulatory year. 						
B	1A 1B 1C, remainder	[One bear every four regulatory years by permit, available online at http://hunt.alaska.gov or in person in Douglas, Haines, Ketchikan, Petersburg, and Sitka beginning Aug 15 OR [One bear every four regulatory years by permit, available online at http://hunt.alaska.gov or in person in Douglas, Haines, Ketchikan, Petersburg, and Sitka beginning Feb 27			RB062	Sept 15-Dec 31
		[One bear every four regulatory years by permit, available online at http://hunt.alaska.gov or in person in Douglas, Haines, Ketchikan, Petersburg, and Sitka beginning Feb 27			RB072	Mar 15-May 31
B	1C Berners Bay drainages	[One bear every regulatory year by permit, available online at http://hunt.alaska.gov or in person in Douglas, Haines, Ketchikan, Petersburg, and Sitka beginning Aug 15 OR [One bear every regulatory year by permit, available online at http://hunt.alaska.gov or in person in Douglas, Haines, Ketchikan, Petersburg, and Sitka beginning Feb 27			RB063	Sept 15-Dec 31
		[One bear every regulatory year by permit, available online at http://hunt.alaska.gov or in person in Douglas, Haines, Ketchikan, Petersburg, and Sitka beginning Feb 27			RB073	Mar 15-May 31
B	1D	[One bear every four regulatory years by permit, available online at http://hunt.alaska.gov or in person in Douglas, Haines, Ketchikan, Petersburg, and Sitka beginning Aug 15 OR [One bear every four regulatory years by permit, available online at http://hunt.alaska.gov or in person in Douglas, Haines, Ketchikan, Petersburg, and Sitka beginning Feb 27		Hunters must watch the brown bear identification video "Take a Closer Look" before obtaining a permit	RB050	Sept 15-Dec 31
					RB051	Mar 15-May 31

*Hunt numbers starting with a "C" = Community, "D" = Drawing, "HT" = Harvest ticket, "R" = Registration, "T" = Tier II. See pages 14-15.

OPEN TO:		R = RESIDENTS ONLY	B = RESIDENTS AND NONRESIDENTS	N = NONRESIDENTS ONLY		
OPEN TO:	UNIT/ AREA	BAG LIMIT AND SPECIAL INSTRUCTIONS			PERMIT/ HUNT #*	OPEN SEASON
Deer <ul style="list-style-type: none"> • Same-day airborne hunting of deer allowed. • Harvest tickets must be validated in sequential order, and unused tickets must be carried when you hunt. • In all hunts limited to one sex, evidence of sex must remain naturally attached to the meat, or antlers must remain naturally attached to the entire carcass, with or without viscera. • Mule deer and white-tailed deer may be harvested. See page 28 for more information. 						
B	1A	Cleveland Peninsula south of the divide between Yes Bay and Santa Anna Inlet	Two bucks		HT	Aug 1-Nov 30
B	1A	remainder	Four bucks			Aug 1-Nov 30
B	1B	Two bucks		Aug 1-Dec 31		
B	1C	Douglas Island	Four deer total only one of which may be a doe			Aug 1-Sept 14
			Bucks			Sept 15-Dec 31
			Any deer			Aug 1-Sept 14
			Any deer			Sept 15-Dec 31
B	1C	Lincoln, Shelter, and Sullivan islands	Four deer total		Aug 1-Sept 14	
			Bucks		Sept 15-Dec 31	
			Any deer		Aug 1-Sept 14	
B	1C	remainder	Two bucks		Aug 1-Dec 31	
B	1D					no open season
Goat <ul style="list-style-type: none"> • The taking of nannies with kids is prohibited. Taking of males is encouraged. • Information on sex identification available with permit. • Nonresident hunters must be accompanied by a guide, see page 10. 						
B	1A	Revillagigedo Island South, that portion bounded on the north beginning at the north banks of Roosevelt Lagoon, Naha River and Heckman Lake to the inlet of Naha River into Heckman Lake; then southeast along the valley to the east shoreline of the Salt Lagoon at the head of George Inlet, then south along the east coastline of George Inlet then south to Mountain Point, and continuing along the southern shoreline of Revillagigedo Island through Tongass Narrows around Clover Passage to the point of beginning.	One goat by permit		DG005-DG006	Aug 15-Dec 31
B	1A 1B	Cleveland Peninsula south of the divide between Yes Bay and Santa Anna Inlet	One billy by permit	Completion of the online goat quiz is required	DG008	Aug 1-Dec 31
B	1B	north of Bradfield Canal and the north fork of the Bradfield River	One goat by permit, available online at http://hunt.alaska.gov or in person in Douglas, Haines, Ketchikan, Petersburg, and Sitka beginning July 15		RG004	Aug 1-Dec 31
B	1A 1B	remainder remainder	One goat by permit, available online at http://hunt.alaska.gov or in person in Douglas, Haines, Ketchikan, Petersburg, and Sitka beginning July 15		RG001	Aug 1-Dec 31
B	1C	draining into Lynn Canal and Stephens Passage between Antler River and Eagle Glacier/ River	One goat by permit, available online at http://hunt.alaska.gov or in person in Douglas, Haines, and Petersburg beginning July 15		RG012	Oct 1-Nov 30
B	1C	draining into Stephens Passage between Eagle Glacier/River and the mouth of Little Sheep Creek, except that portion of Unit 1C bounded by Montana Creek Trail, McGinnis Creek to its headwaters, then due north to the edge of the south side of the Mendenhall Glacier, then north and west along the edge of the Mendenhall and Herbert Glaciers, then along the southwest side of Herbert Glacier/River back to the Montana Creek Trail				no open season
B	1C	that portion of Unit 1C bounded by Montana Creek Trail, McGinnis Creek to its headwaters, then due north to the edge of the south side of the Mendenhall Glacier, then north and west along the edge of the Mendenhall and Herbert Glaciers, then along the southwest side of Herbert Glacier/River back to the Montana Creek Trail				no open season

*Hunt numbers starting with a "C" = Community, "D" = Drawing, "HT" = Harvest ticket, "R" = Registration, "T" = Tier II. See pages 14-15.

OPEN TO:		R = RESIDENTS ONLY	B = RESIDENTS AND NONRESIDENTS	N = NONRESIDENTS ONLY			
OPEN TO:	UNIT/ AREA	BAG LIMIT AND SPECIAL INSTRUCTIONS			PERMIT/ HUNT #*	OPEN SEASON	
Goat <i>continued</i>							
B	1C	that mainland portion draining into the south bank of Little Sheep Creek, Gastineau Channel south of Little Sheep Creek, Stephens Passage, and Taku Inlet between the mouth of Little Sheep Creek and Taku Glacier including the south side of Blackerby Ridge encompassed by a line from Observation Peak west along the ridgeline down to the 1,000-foot contour, east along that contour to the north shore of Salmon Creek Reservoir, north of the main drainage into the head of the reservoir following that drainage south and east up to the ridgeline and east to Olds Mountain.		One goat by bow and arrow only by permit, available online at http://hunt.alaska.gov or in person in Douglas, Haines, and Petersburg beginning July 15	RG014	Aug 1-Nov 30	
B	1C	drainages of the Chilkat Range south of the south bank of the Endicott River		One goat by permit, available online at http://hunt.alaska.gov or in person in Douglas, Haines, and Petersburg beginning July 15	RG015	Sept 1-Nov 30	
B	1C	remainder		One goat by permit, available online at http://hunt.alaska.gov or in person in Douglas, Haines, and Petersburg beginning July 15	RG013	Aug 1-Nov 30	
B	1D	that portion between Taiya Inlet/River and the White Pass & Yukon Railroad		One goat by bow and arrow only by permit, available online at http://hunt.alaska.gov or in Douglas, Haines, and Petersburg beginning July 15	Completion of the online goat quiz is required	RG024	Sept 15-Nov 30
B	1D	that portion north of the northwest saddle of Tukgahgo Mt. east of the Chilkat River, south of the U.S./Canada Border and south and west of the Ferebee River and Glacier to Lutak Inlet, excluding that portion of the Takshanuk Range north of the mouth of Goat Hollow east to Assignment Pass		One goat by permit, available online at http://hunt.alaska.gov or in person in Douglas, Haines, and Petersburg beginning July 15	Completion of the online goat quiz is required	RG023	Sept 15-Nov 15
B	1D	that portion between the Ferebee River and Glacier and Taiya River and Inlet, and between the White Pass & Yukon Railroad and the Katzehin River		One goat by permit, available in person in Douglas, Haines, and Petersburg or online at http://hunt.alaska.gov beginning July 15	Completion of the online goat quiz is required	RG024	Sept 15-Nov 30
R	1D	that portion of Takshanuk Range extending from the northwest saddle of Tukgahgo Mountain to the city of Haines		One goat every four regulatory years, by permit, available in person in Haines and Skagway beginning July 15. Youth hunt only	Completion of the online goat quiz is required	RG025	Sept 15-Nov 15
B	1D	remainder		One goat by permit, available online at http://hunt.alaska.gov or in person in Douglas, Haines, and Petersburg beginning July 15	Completion of the online goat quiz is required	RG026	Aug 1-Dec 31

*Hunt numbers starting with a "C" = Community, "D" = Drawing, "HT" = Harvest ticket, "R" = Registration, "T" = Tier II. See pages 14-15.

OPEN TO:		R = RESIDENTS ONLY	B = RESIDENTS AND NONRESIDENTS	N = NONRESIDENTS ONLY		
OPEN TO:	UNIT/ AREA	BAG LIMIT AND SPECIAL INSTRUCTIONS			PERMIT/ HUNT #*	OPEN SEASON
Moose		<ul style="list-style-type: none"> • In Units 1B and 1C, that portion south of Port Hobart, including all Port Houghton drainages, a damaged, broken, or altered antler is not considered a spike-fork antler. • Spike-fork, 50-inch antlers, and brow tines are defined on pages 30-31. • In bag limit, "moose" means an animal of either sex; "bull" means a male moose. • In all hunts limited to one sex, evidence of sex must remain naturally attached to the meat. 				
B	1A	One bull by permit, available online at http://hunt.alaska.gov or in person in Douglas, Ketchikan, and Petersburg beginning Aug 15			RM022	Sept 15-Oct 15
B	1B	One bull with spike-fork antlers or 50-inch antlers or antlers with 3 or more brow tines on at least one side, or antlers with 2 or more brow tines on both sides, by permit, available online at http://hunt.alaska.gov or in person in Craig, Douglas, Kake, Ketchikan, Petersburg, and Sitka beginning Aug 15			RM038	Sept 15-Oct 15
B	1C	Berners Bay drainages	One bull by permit		DM041	Sept 15-Oct 15
B	1C	south of Point Hobart, including all Port Houghton drainages	One bull with spike-fork antlers or 50-inch antlers or antlers with 3 or more brow tines on at least one side, or antlers with 2 or more brow tines on both sides, by permit, available online at http://hunt.alaska.gov or in person in Craig, Douglas, Kake, Ketchikan, Petersburg, and Sitka beginning Aug 15		RM038	Sept 15-Oct 15
B	1C	west of Excursion Inlet, north of Icy Passage (Gustavus hunt area)	One bull with spike-fork antlers or 50-inch antlers or antlers with 3 or more brow tines on at least one side by permit, available online at http://hunt.alaska.gov or in person in Douglas, Ketchikan, Petersburg, and Sitka beginning Aug 15		RM049	Sept 15-Oct 15
B	1C	remainder	One bull by permit, available online at http://hunt.alaska.gov or in person in Douglas, Ketchikan, Petersburg, and Sitka beginning Aug 15		RM046	Sept 15-Oct 15
R	1D	One bull with spike-fork antlers or 50-inch antlers or antlers with 3 or more brow tines on at least one side by permit			TM059	Sept 15-Oct 7
N		no open season				
Wolf		<p>A portion of this unit is within a predator control area. See predator control supplement for special regulations.</p> <ul style="list-style-type: none"> • No nonresident locking-tag required. <i>Supplement available online at http://hunt.alaska.gov.</i> • Wolves taken on Douglas Island must be reported within 48 hours, and sealed within 5 days. All other wolves must be sealed within 30 days of kill. 				
B	1A 1B	south of Bradfield Canal and the east fork of the Bradfield River		Five wolves		Aug 1-May 31
B	1B 1C 1D	remainder		Five wolves		Aug 1-Apr 30
Wolverine		• Hides must be sealed within 30 days of kill.				
B	1	One wolverine				Sept 1-Feb 15

*Hunt numbers starting with a "C" = Community, "D" = Drawing, "HT" = Harvest ticket, "R" = Registration, "T" = Tier II. See pages 14-15.