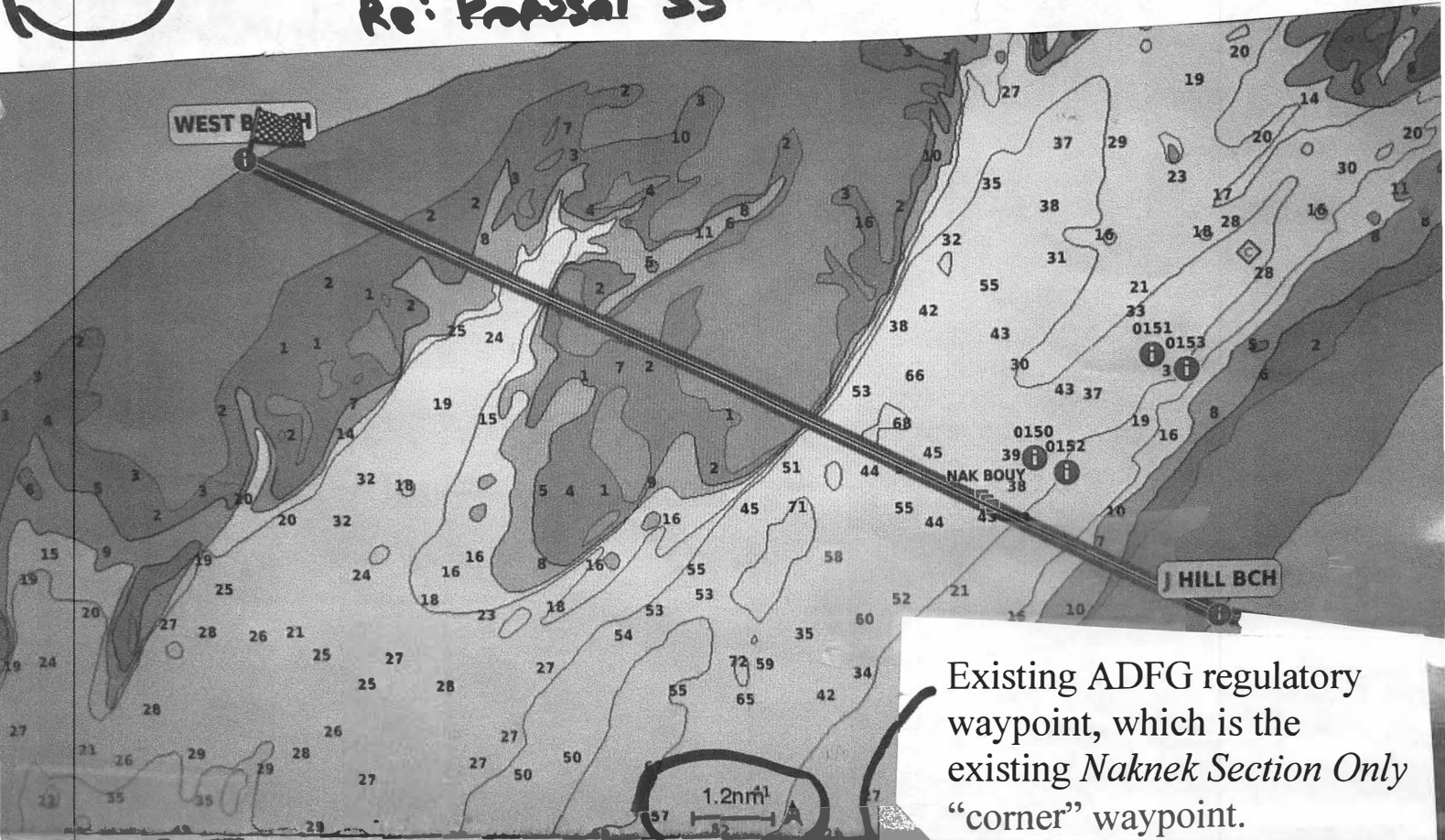


①

# Existing Nak-Kvi S. Boundary

Re: Proposal 55



Existing ADFG regulatory waypoint, which is the existing *Naknek Section Only* "corner" waypoint.


"Zoomed" in

This line curves slightly with the Earth  
 And is more "over the line" than the  
*Naknek Section Only* line.

Existing  
 NANEK  
 Section Line

This waypoint is NOT  
 Part of the existing  
*Nak/Kvi southern  
 boundary*; it just shows  
 up on the chart,  
 exactly on the existing line.

Existing *Nak-Kvi Southern Boundary* line



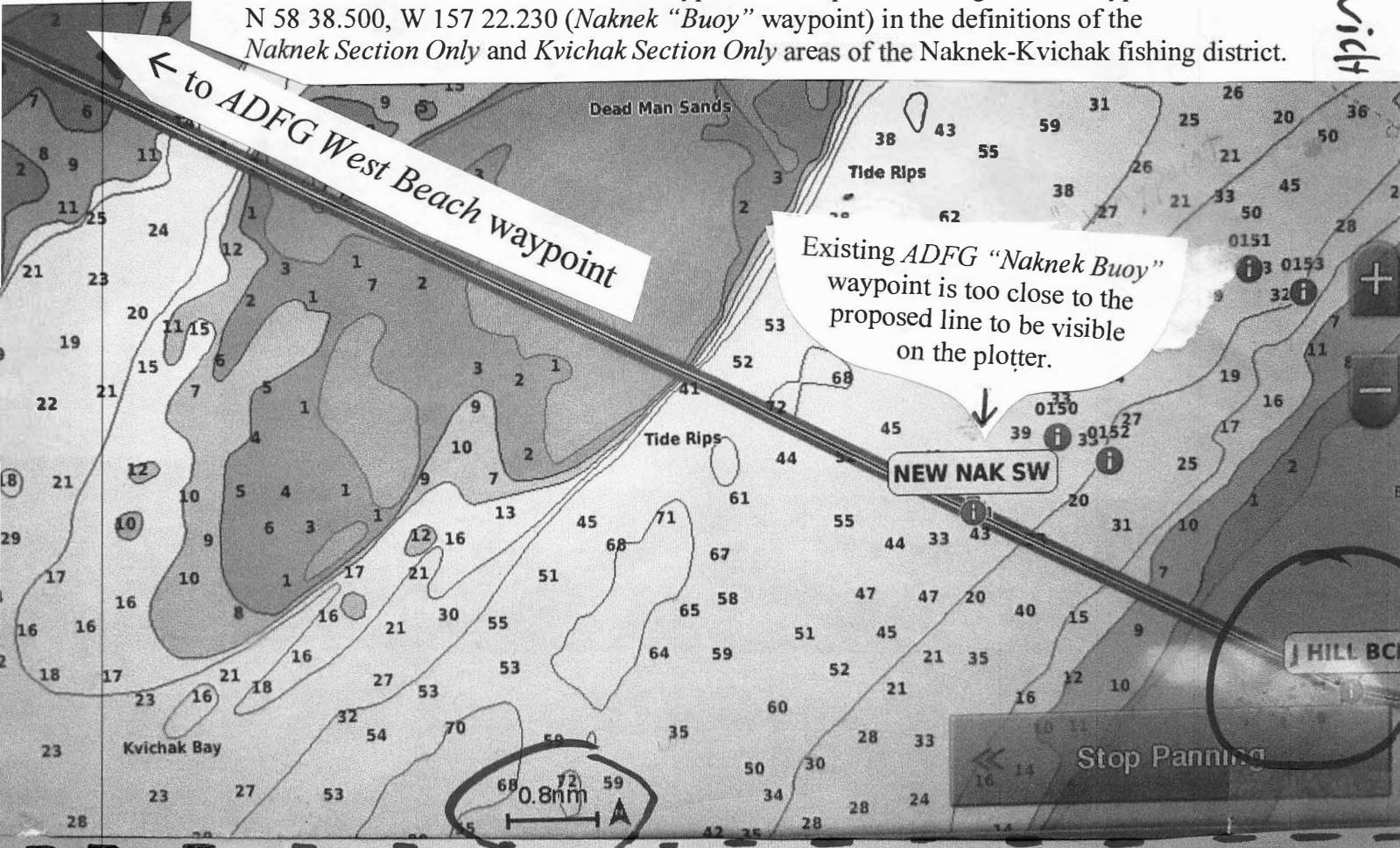
# PROPOSED Naknek-Kvichak Southern Boundary

Author's Amendment to Proposal 55: Define the *Naknek-Kvichak Southern Boundary* line as the existing *ADFG Johnston Hill Beach*, thence to a new waypoint defined as N 58 38.464, W 157 22.315 (*Naknek Section "corner" waypoint*), thence to the existing *ADFG Kvichak West Beach* waypoint.

This new *Naknek Section "corner"* waypoint will replace existing ADFG waypoint N 58 38.500, W 157 22.230 (*Naknek "Buoy" waypoint*) in the definitions of the *Naknek Section Only* and *Kvichak Section Only* areas of the Naknek-Kvichak fishing district.

2

By Matti Marinkovich

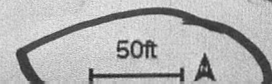


"Zoomed in"

Existing ADFG "Naknek Buoy" waypoint, Aka Naknek Section SW "corner" waypoint, N 58 38.500 W 157 22.230'

Proposed Naknek Section SW "corner" waypoint N 58 38.464' W 157 22.315'

New Waypoint INCLUDED in Proposed Nak/Kvi Southern Boundary line, Utilizing the exact same lines as with The "Naknek only" and "Kvichak only" sections



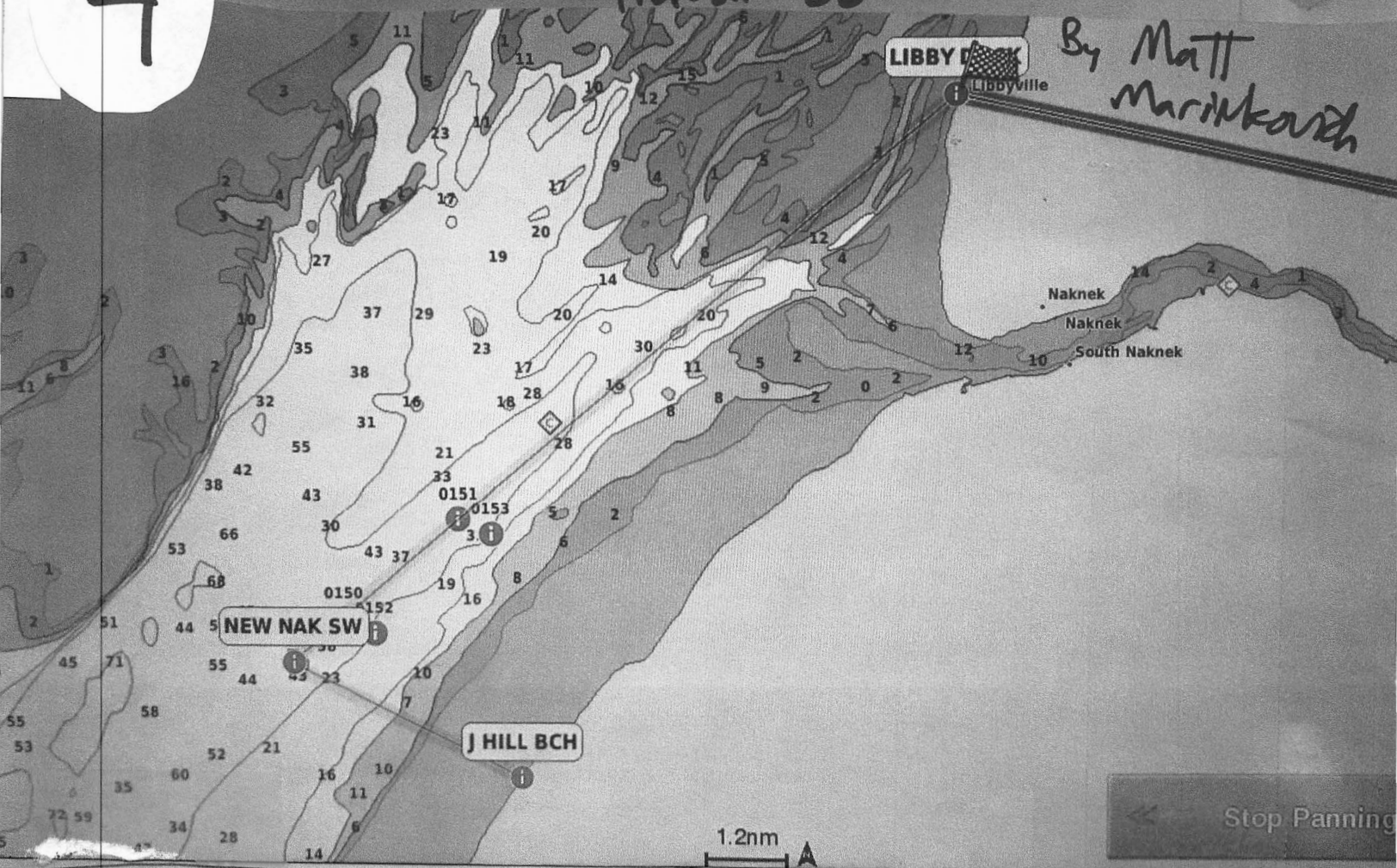
Stop Panning

# Proposed Naknek Section

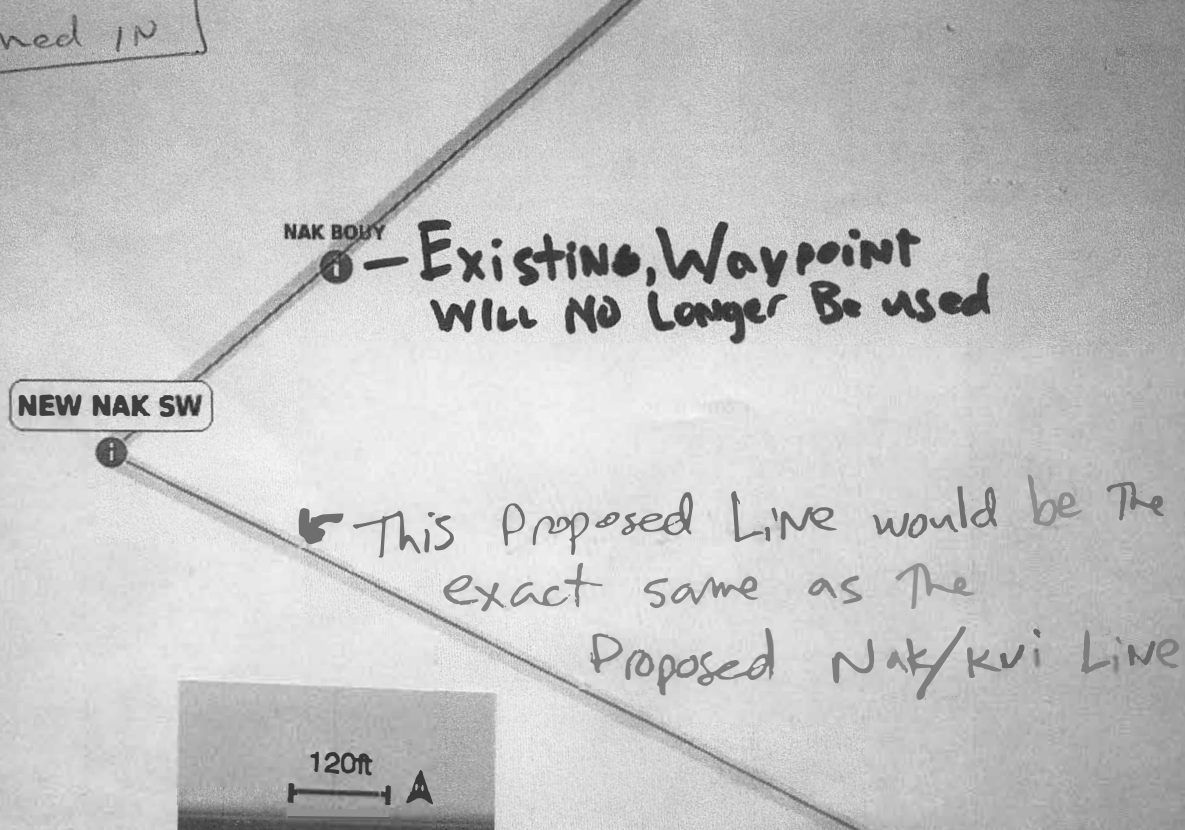
Proposal 55

By Matt Marinkovich

4



Zoomed IN

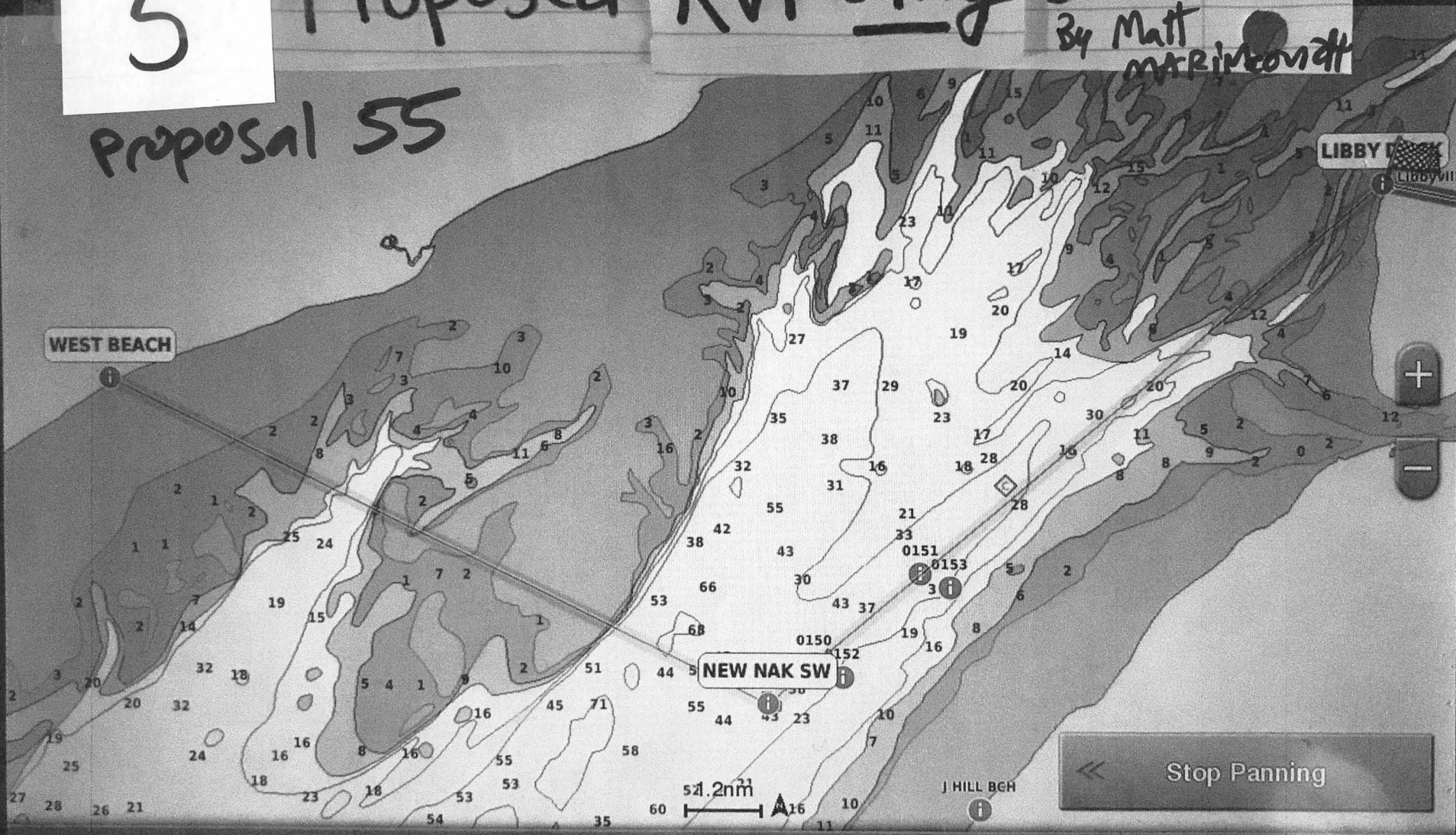


5

RC012 Proposed Kvi Only

Section  
By Matt  
Marino

Proposal 55



10:18M

Waypoints

Info

Home

Menu

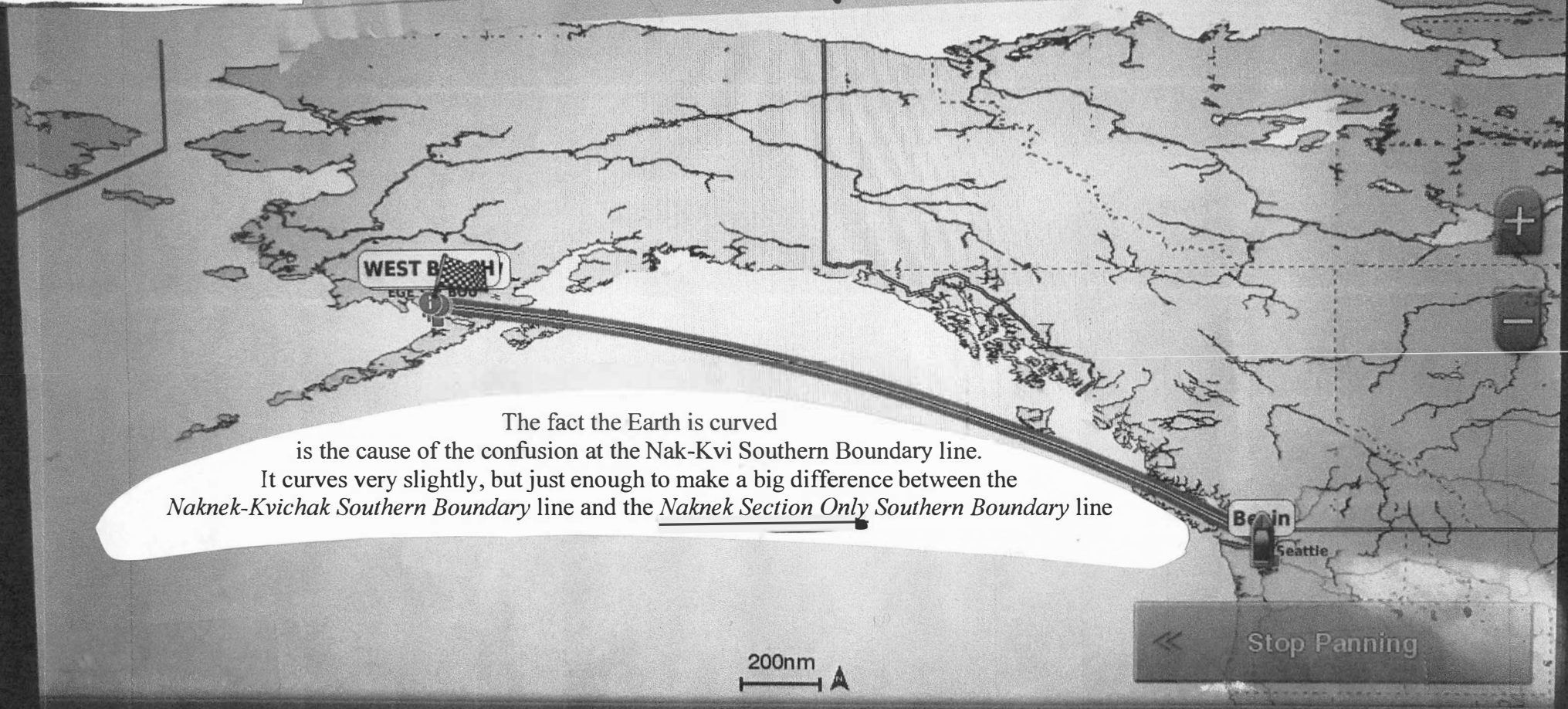
Mark

SOS

Proposal  
55

# Curved Earth makes Curved Lines

By Matt Marinkovich



The fact the Earth is curved  
 is the cause of the confusion at the Nak-Kvi Southern Boundary line.  
 It curves very slightly, but just enough to make a big difference between the  
 Naknek-Kvichak Southern Boundary line and the Naknek Section Only Southern Boundary line

10:25<sup>A</sup>

Waypoints

Info

Home

Menu

Mark

SOS