

**The Alaska Department of Fish and Game has identified the following errors or omissions in staff comments (RC2) for proposals 200, 201, 207, and 210.**

**Proposal 200:** The latitude and longitude coordinates in the map label were incorrect and have been corrected.

**Proposal 201:** Map had filled a closed area in the northwest corner of the proposed closure area that was not in the proposal and has been corrected.

**Proposal 207:** Map fill did not include all the proposed closure area and is corrected.

**Proposal 210:** The latitude and longitude coordinates in the map and text of the proposal for Round Point should be 55° 07.5'N. lat., 132° 04.31' W. long.

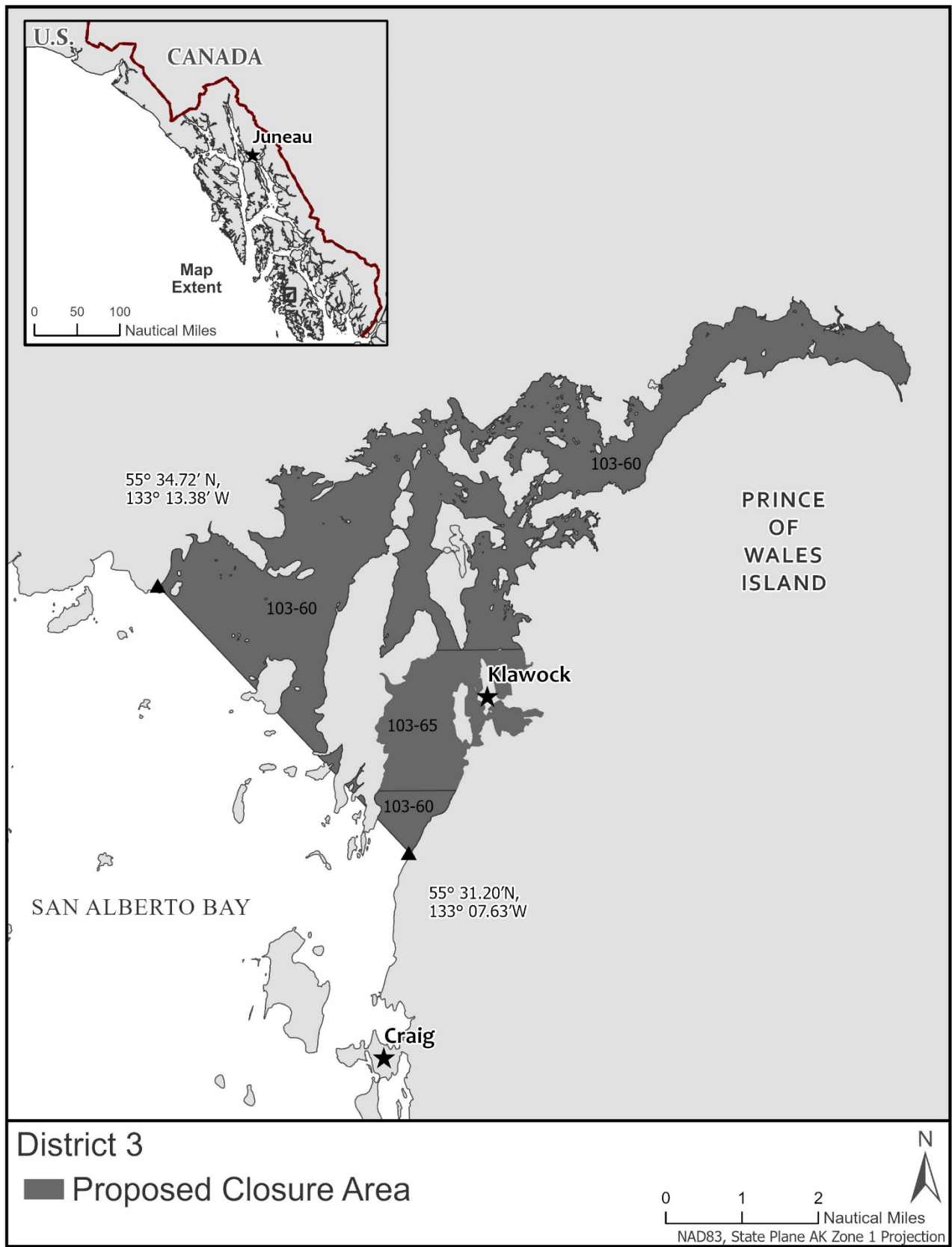


Figure 200-1. Area proposed closure to nonresident sport and commercial fishing for Dungeness crab.

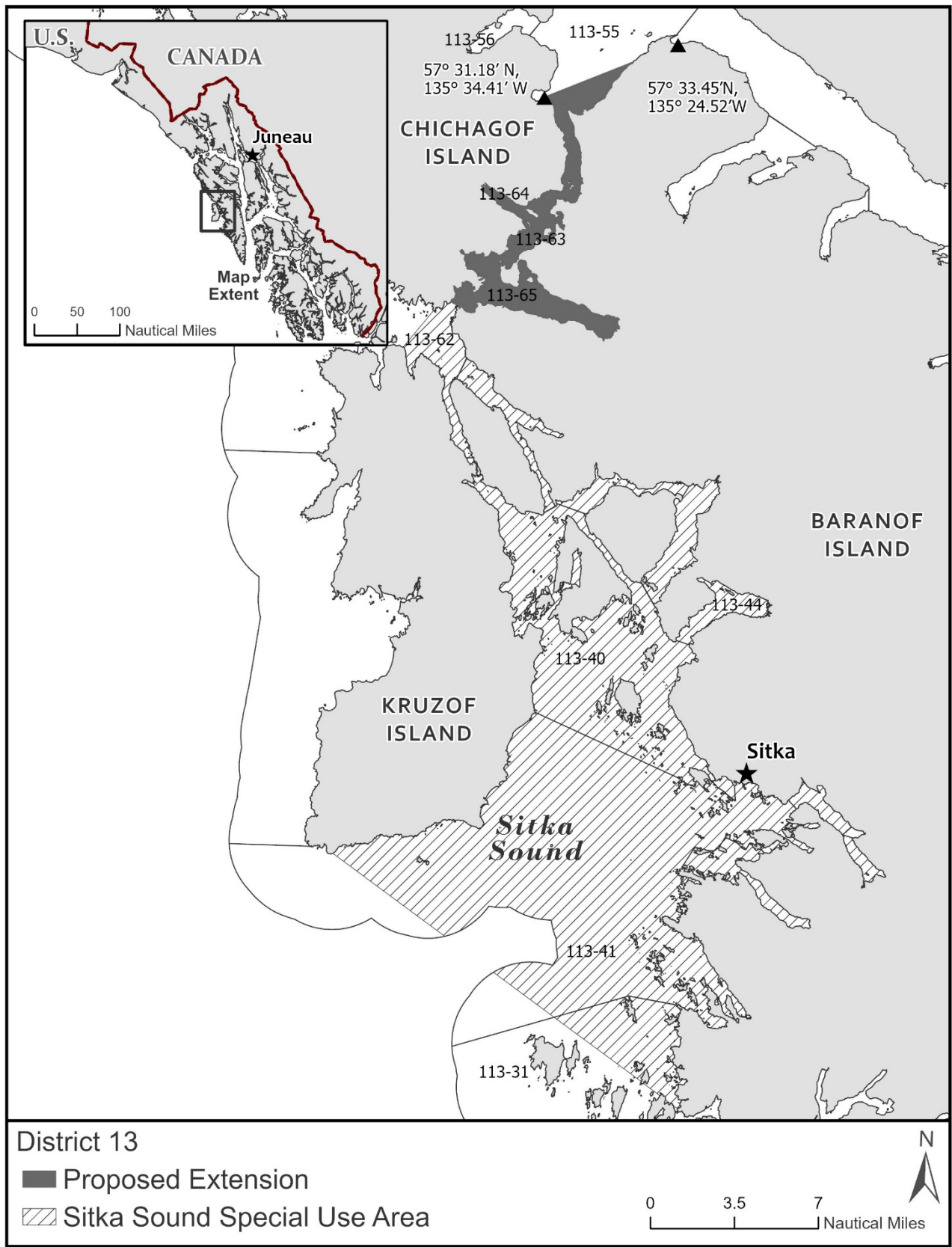


Figure 201-1. Sitka Sound Special Use Area and proposed area extension for summer seasonal closure of Dungeness crab commercial fishing.

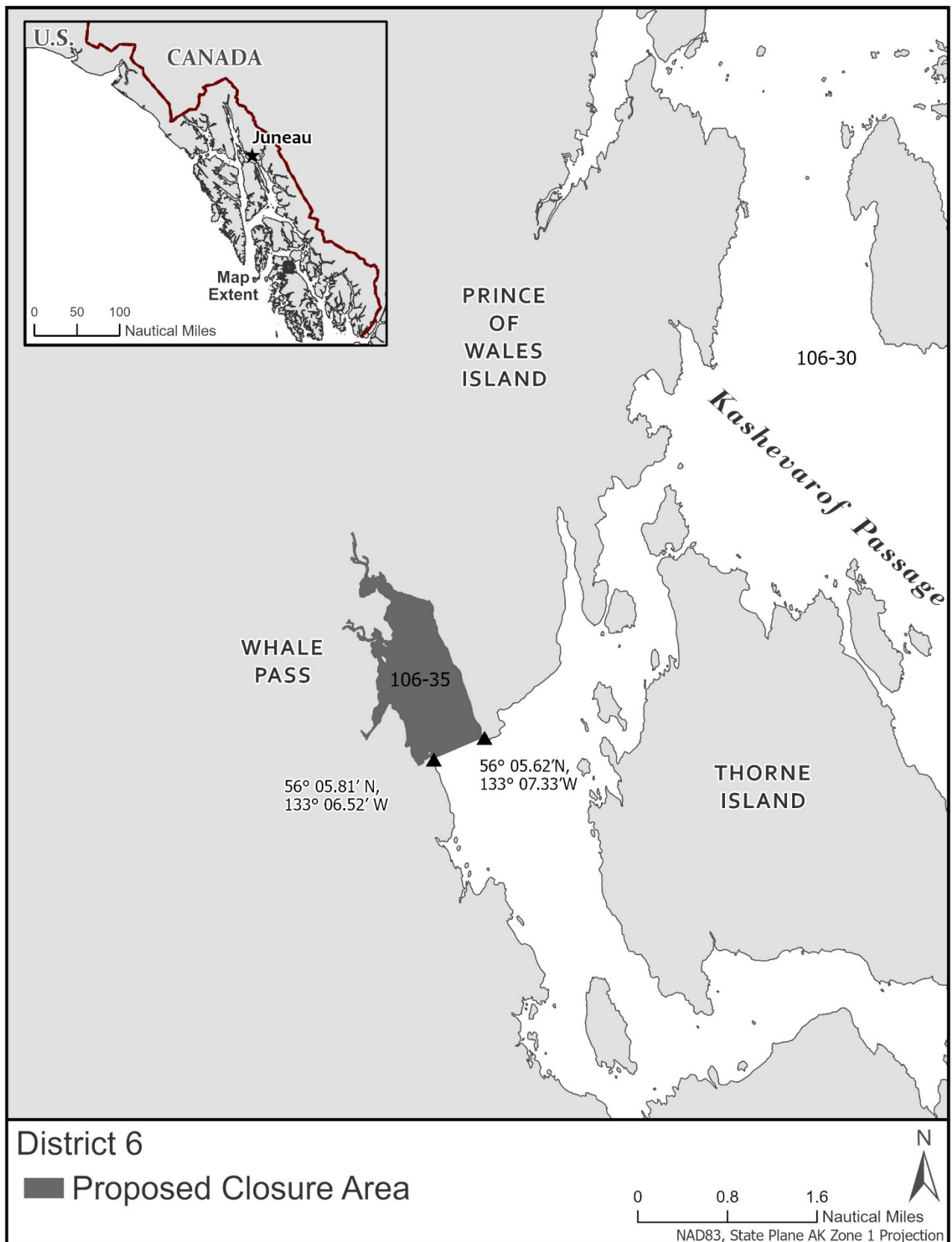


Figure 207-1. Area proposed for closure to commercial fishing for Dungeness crab.

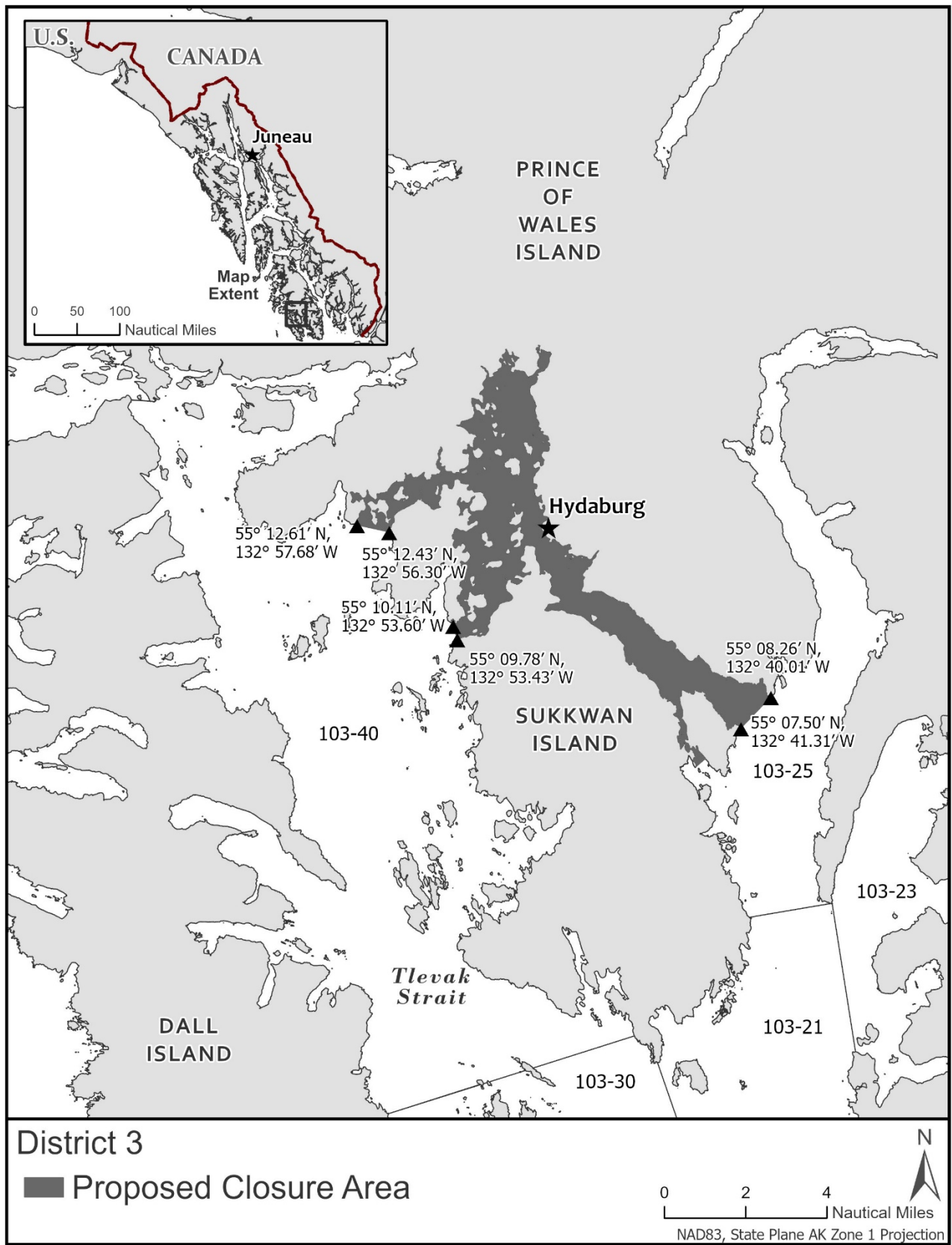


Figure 210-1. Area proposed for closure to commercial fishing for Dungeness crab.