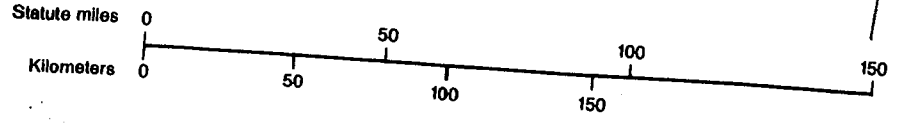


KUSKOK

Scale 1:2,500,000

1 inch represents 40 miles
1 cm represents 25 km



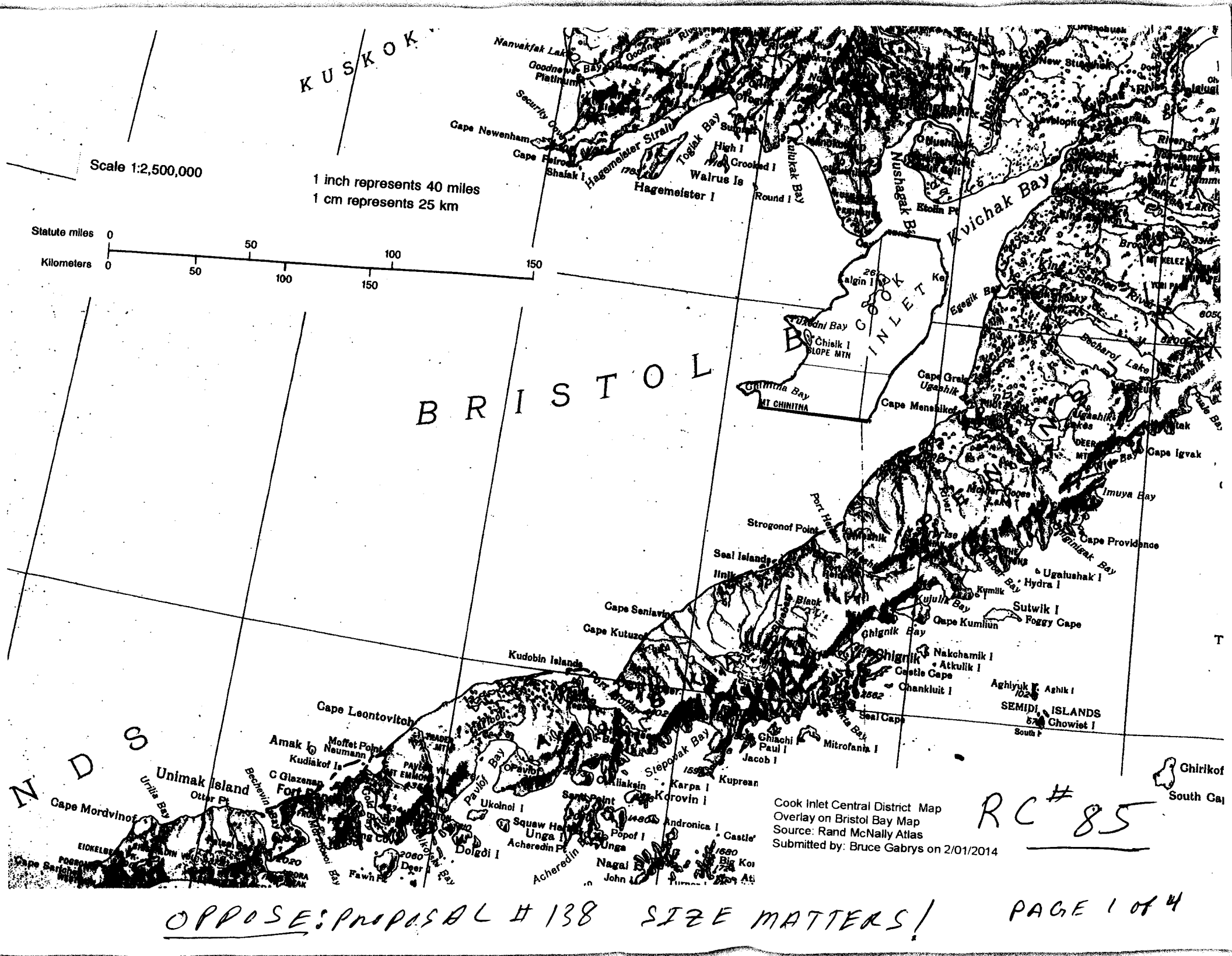
BRISTOL

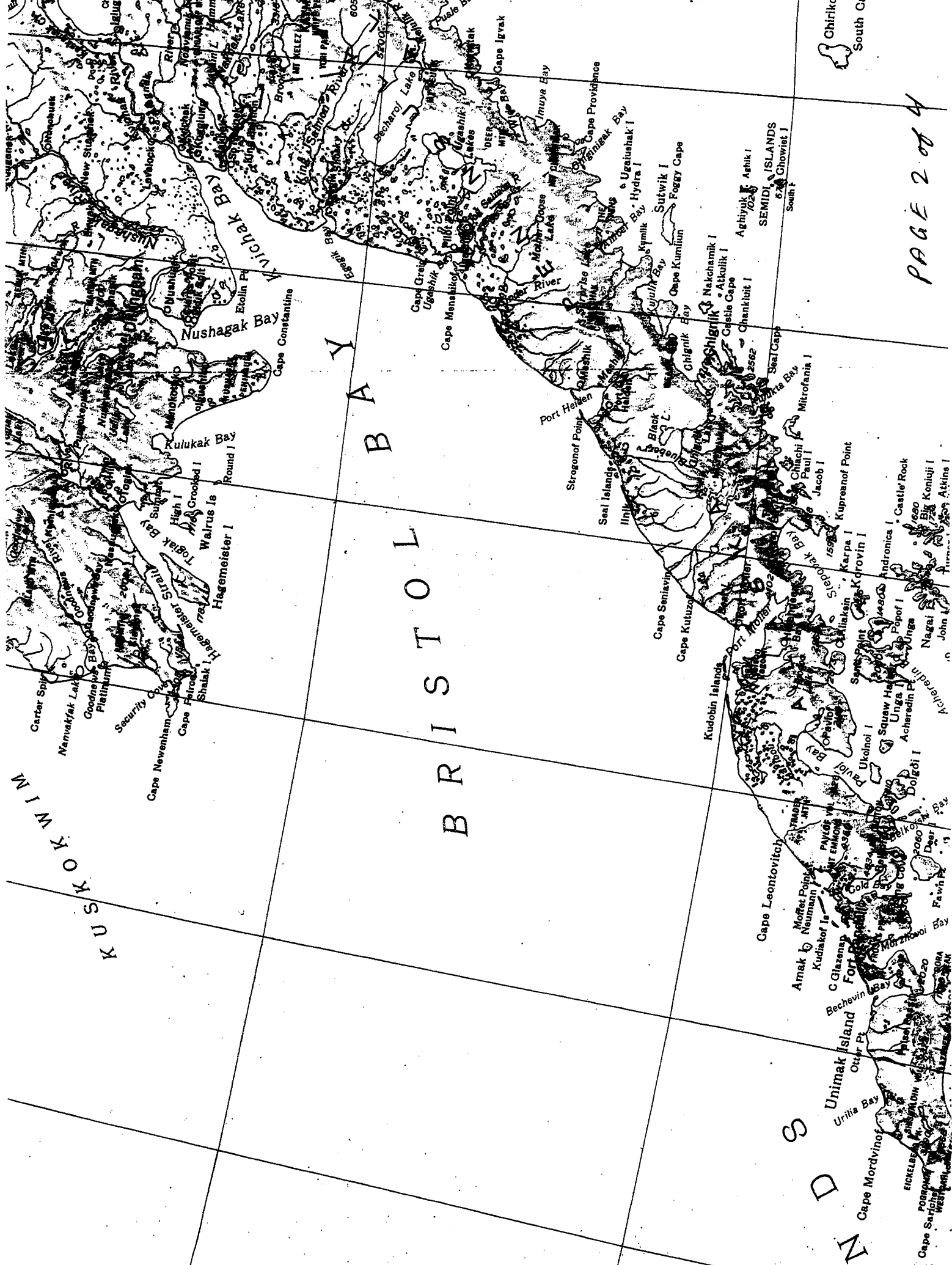
Cook Inlet Central District Map
Overlay on Bristol Bay Map
Source: Rand McNally Atlas
Submitted by: Bruce Gabrys on 2/01/2014

RC# 85

OPPOSE PROPOSAL #138 SIZE MATTERS!

PAGE 1 of 4





K
U
S
K
O
K
W
I
M

B
R
I
S
T
O
L

S
D
I
N

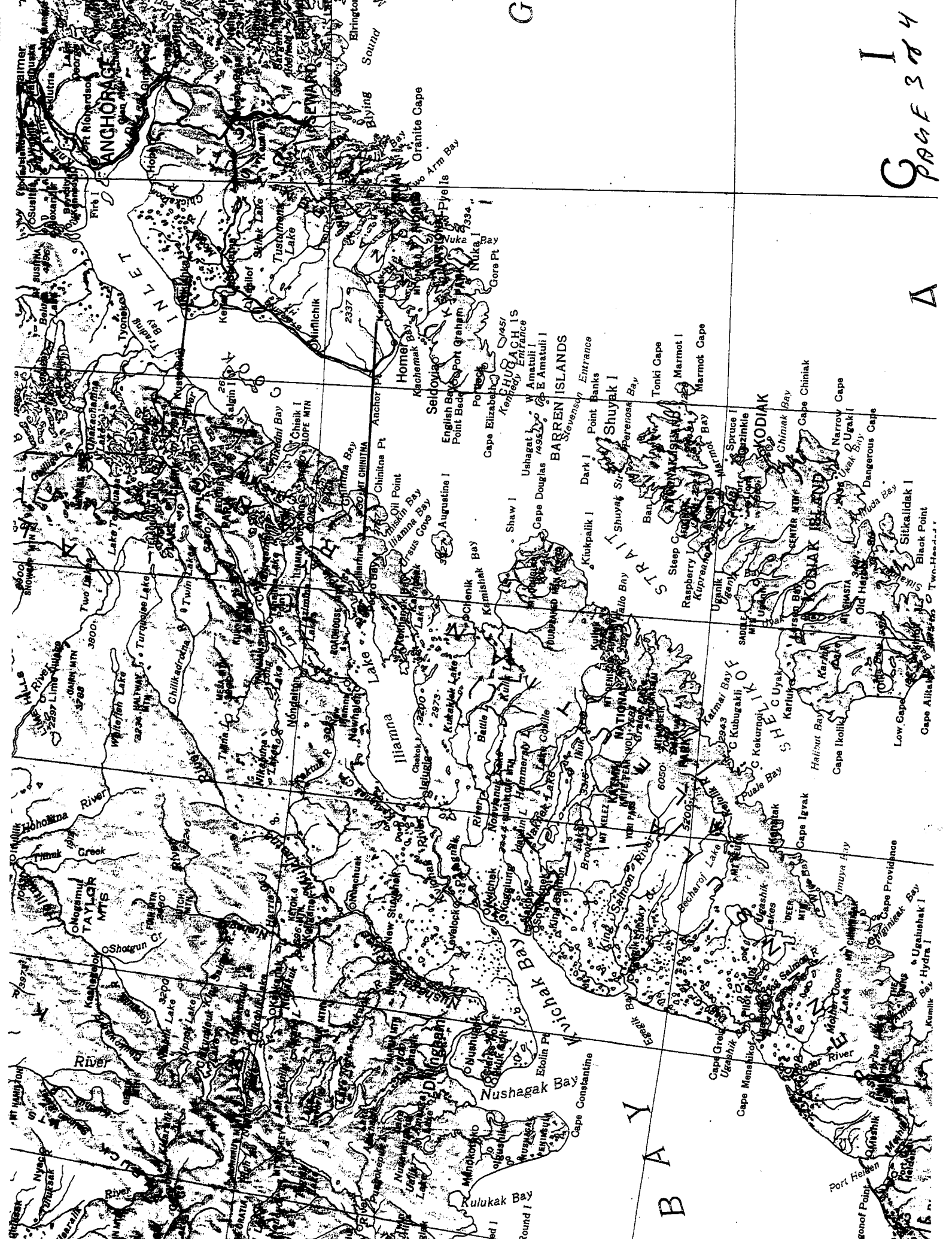
PAGE 2 of 4



Ghiriko
South Ca

7

Cape Mordivinof
Unimak Island
Ootr Pt
Urrilia Bay
Bechevin Bay
Fort Reliance
C. Glazensp
Kudlakof Is.
Amak Is
Cape Leontovitch
Kudobin Islands
Cape Kutuzov
Cape Seniavich
Stroganof Point
Seal Islands
Inhik
Black L.
Port Heiden
Mitofoania I
Chinachi Paul I
Jacob I
Kupresanof Point
Karpa I
Svevint
Ukoinoi I
Squaw Head I
Unga I
Acheradin I
Doigoi I
Nagai
John A. Atkins I
Castle Rock
Kronitzi I
Sag
Eckelso
Cape Sarichev



I
PAGE 374

A

G

B
A
Y

114°

116°

118°

120°

122°

124°

126°

128°



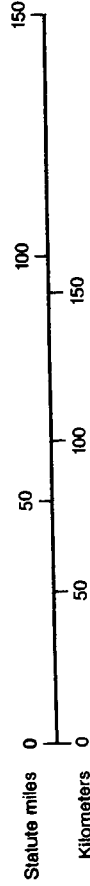
Rand McNally COSMOPOLITAN SERIES

ALASKA

Scale 1:2,500,000

1 inch represents 40 miles

1 cm represents 25 km



Roads

Roads under construction or proposed

Railroads

Route of Trans-Alaska Pipeline

MODIFIED TRANSVERSE MERCATOR PROJECTION

Published by Rand McNally & Company from materials prepared by

The U.S. Geological Survey, Department of the Interior

A-520502-215-3-4-3-6

PAGE 408 4

