

NORTHERN ALASKA STOCKED WATERS

Tanana River Drainage

Alaska Highway	RT	LS	AG	AC	LT
Craig Lake	*				*
Donna Lake ^a	*				
Forrest Lake ^a	*				
Four Mile Lake	*			*	
Hidden Lake	*				
Jan Lake	*	*			
Lisa Lake	*	*			
Little Donna Lake ^a	*				
Monte Lake ^a	*				
Chena HS Road	RT	LS	AG	AC	LT
Chena HS 25.0 Mi. Pit	*		*		
Chena HS 30.0 Mi. Pit	*		*		
Chena HS 45.5 Mi. Pit	*		*		
Chena HS 47.9 Mi. Pit	*		*		
Chena HS 56.0 Mi. Pit	*				
Coal Mine Road	RT	LS	AG	AC	LT
Backdown Lake	*			*	
Brodie Lake		*	*	*	
Coal Mine #5	*	*		*	*
Dick's Pond	*			*	
Ken's Pond	*			*	
Last Lake	*				
Paul's Pond	*		*		
Rangeview Lake			*	*	
Denali Highway	RT	LS	AG	AC	LT
Fourteen Mile Lake ^a	*				

Eielson AFB	RT	LS	AG	AC	LT
Grayling Lake	*	*		*	
Hidden Lake	*		*	*	
Horseshoe Lake	*				
Manchu Lake	*		*		
Mullins Pit	*		*		
Elliott Highway	RT	LS	AG	AC	LT
Olnes Pond	*		*		
Fairbanks	RT	LS	AG	AC	LT
Ballaine Lake	*		*		
Cushman Lake	*	*	*		
Fort Wainwright	RT	LS	AG	AC	LT
Lundgren Pond	*				
Monterey Lake	*				
Wainwright #6	*		*		
Meadows Road	RT	LS	AG	AC	LT
Bolio Lake	*	*	*		
Bullwinkle Lake	*				

RT – Rainbow Trout **AC** – Arctic Char
LS – Landlocked Salmon **LT** – Lake Trout
AG – Arctic Grayling

Stocked waters bag and possession limits:

- For RT, LS, AG and AC: 10 in combination - only 1 of which may be over 18 inches.
- Lake trout limits: 2 per day, 2 in possession, no size limit.

Species listed have been recently stocked and are likely present in the lake. Refer to drainage or waterbody specific regulations for bag and possession limits for species not listed in these tables. Visit the Alaska Lake Database (ALDAT) by scanning the QR code for current fish releases near you.



Meadows Road	RT	LS	AG	AC	LT
Chet Lake	*		*	*	
Doc Lake	*				
Ghost Lake	*			*	
J Lake		*	*	*	
Mark Lake	*		*		
Nickel Lake	*			*	
North Twin Lake	*				*
Sheefish Lake			*	*	
South Twin Lake	*				
Weasel Lake	*			*	
Nenana	RT	LS	AG	AC	LT
Dune Lake ^a	*	*			
Geskakmina Lake ^a	*	*			
Nenana City Pond	*				
Triangle Lake ^a	*				
West Iksgiza Lake ^a	*				
North Pole	RT	LS	AG	AC	LT
Chena Lake	*	*	*	*	
Nordale #2	*		*		
North Chena Pond	*	*	*		
North Pole Pond	*	*	*		
Pyrite Pond	*				
Sirlin Dr Pond	*				
Weigh Station #1	*				
Weigh Station #2	*				
Z Pit	*		*		

^a Lake is more than 2 miles from road system.

Parks Highway	RT	LS	AG	AC	LT
Otto Lake	*	*			
Parks Highway 285	*				
Parks Hwy 261	*				
Sansing Lake	*				
Richardson Hwy.	RT	LS	AG	AC	LT
Big "D" Pond	*		*		
Birch Lake	*	*	*	*	
Bluff Cabin Lake ^a	*				
Donnelly Lake	*				
Harding Lake					*
Johnson Pit #2	*		*		
Kenna Lake ^a	*				
Koole Lake ^a	*	*	*		
Little Harding Lake	*				
Little Lost Lake	*				
Lost Lake	*		*	*	
Mosquito Creek (Silver) Lake	*				
Quartz Lake	*	*		*	
Rapids Lake	*				*
Rich 28 Mile Pit	*		*		
Rich 31 Mile Pit	*		*		
Rich 81 Mile Pit	*		*		
Shaw Pond	*			*	
Stringer Rd Pond	*				
Steese Highway	RT	LS	AG	AC	LT
Steese Hwy 29.5	*		*		
Steese Hwy 31.6	*		*		
Steese Hwy 33.5	*		*		
Steese Hwy 34.6	*		*		
Steese Hwy 35.8	*		*		
Steese Hwy 36.6	*		*		



Upper Copper and Upper Susitna River Drainages					
Chitina	RT	LS	AG	AC	LT
Three Mile Lake	*		*		
Two Mile Lake	*			*	
Glenn Highway	RT	LS	AG	AC	LT
Arizona Lake			*		
Buffalo Lake	*			*	
DJ Lake	*				
Gergie Lake	*			*	
John Lake ^a				*	
Ryan Lake	*		*	*	
Tex Smith Lake	*			*	
Tolsona Lake	*				
Tolsona Mt. Lake ^a	*				
Lake Louise Road	RT	LS	AG	AC	LT
Connor Lake			*		
Crater Lake	*			*	
Junction Lake	*		*		
North Jans Lake ^a	*				
Old Road Lake	*				
Peanut Lake	*				
Round Lake	*				
South Jans Lake ^a	*	*			
McCarthy Road	RT	LS	AG	AC	LT
Sculpin Lake	*				
Silver Lake	*				
Strelna Lake	*	*			
Richardson Hwy.	RT	LS	AG	AC	LT
Dick Lake				*	
Pippin Lake	*		*		
Squirrel Creek Pit	*		*		

42

Visit the Tanana Valley Fisheries Center


.....

At the Ruth Burnett Sport Fish Hatchery

Located at 1150 Wilbur St., Fairbanks, AK

Scan QR code for hours of operation and other information.



www.adfg.alaska.gov