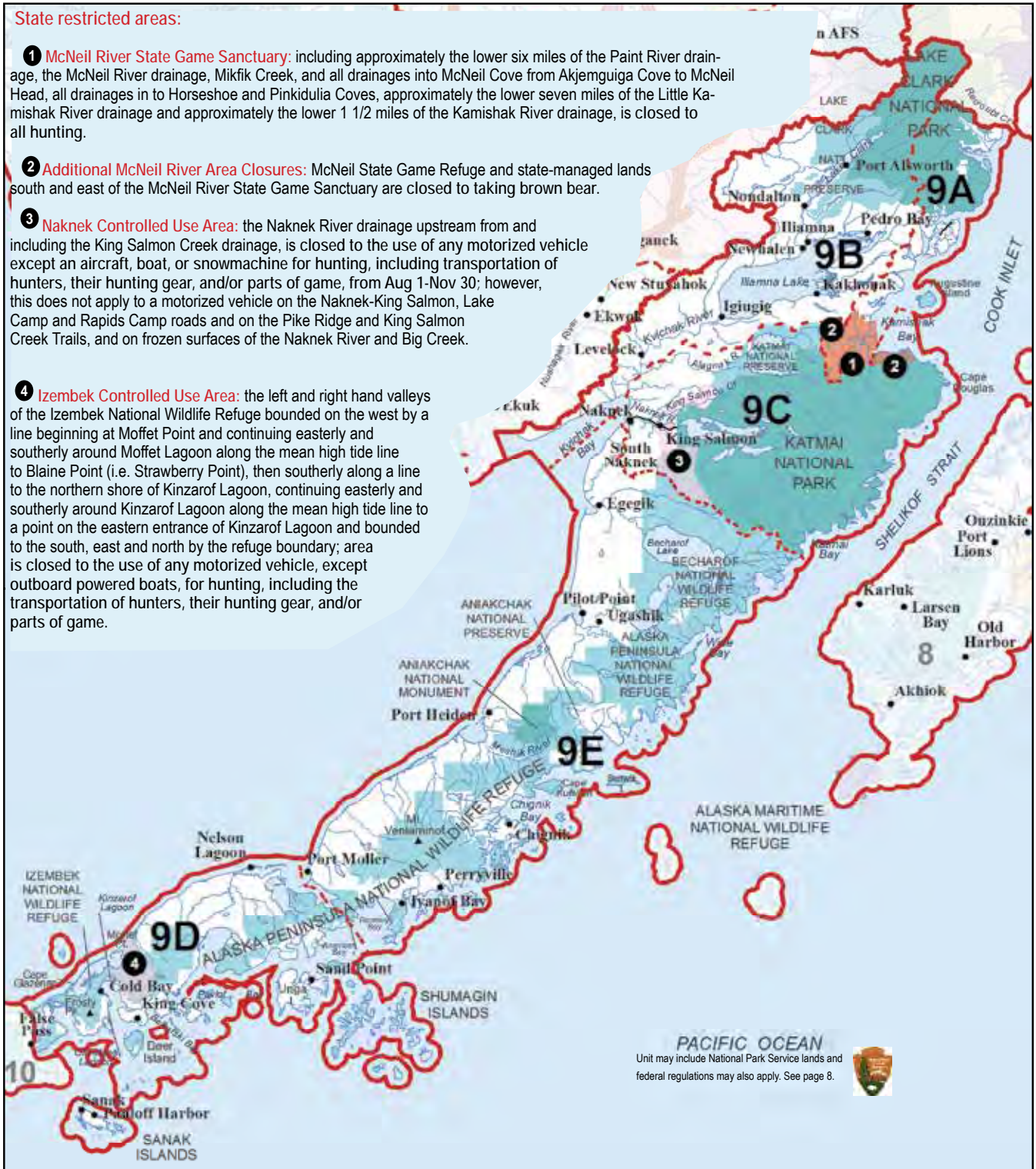


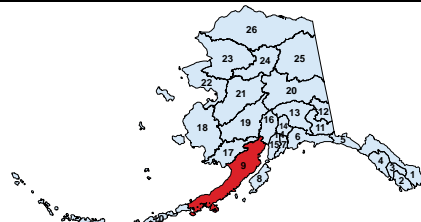
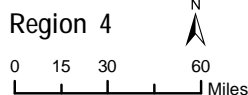
State restricted areas:

- 1 **McNeil River State Game Sanctuary:** including approximately the lower six miles of the Paint River drainage, the McNeil River drainage, Mikfik Creek, and all drainages into McNeil Cove from Akjemguiga Cove to McNeil Head, all drainages in to Horseshoe and Pinkidulia Coves, approximately the lower seven miles of the Little Kamishak River drainage and approximately the lower 1 1/2 miles of the Kamishak River drainage, is closed to all hunting.
- 2 **Additional McNeil River Area Closures:** McNeil State Game Refuge and state-managed lands south and east of the McNeil River State Game Sanctuary are closed to taking brown bear.
- 3 **Naknek Controlled Use Area:** the Naknek River drainage upstream from and including the King Salmon Creek drainage, is closed to the use of any motorized vehicle except an aircraft, boat, or snowmachine for hunting, including transportation of hunters, their hunting gear, and/or parts of game, from Aug 1-Nov 30; however, this does not apply to a motorized vehicle on the Naknek-King Salmon, Lake Camp and Rapids Camp roads and on the Pike Ridge and King Salmon Creek Trails, and on frozen surfaces of the Naknek River and Big Creek.
- 4 **Izembek Controlled Use Area:** the left and right hand valleys of the Izembek National Wildlife Refuge bounded on the west by a line beginning at Moffet Point and continuing easterly and southerly around Moffet Lagoon along the mean high tide line to Blaine Point (i.e. Strawberry Point), then southerly along a line to the northern shore of Kinzarof Lagoon, continuing easterly and southerly around Kinzarof Lagoon along the mean high tide line to a point on the eastern entrance of Kinzarof Lagoon and bounded to the south, east and north by the refuge boundary; area is closed to the use of any motorized vehicle, except outboard powered boats, for hunting, including the transportation of hunters, their hunting gear, and/or parts of game.



PACIFIC OCEAN
Unit may include National Park Service lands and federal regulations may also apply. See page 8.

Unit 9
Alaska Peninsula



Game Management Units / Special Management Areas

- | | | |
|--|--|--------------------------------------|
| Closed Areas | National Parks | Military Boundary |
| Controlled Use Areas | National Preserves & Other Federal Lands | Military Closure |
| Management Areas | Unit Boundary | Tangle Lakes Archaeological District |
| State Refuges, Sanctuaries, & Critical Habitat Areas | Subunit Boundary | Roads |
| Other State Lands | City Boundary | Railroads |
| | | Trails |

Unit 9 Alaska Peninsula

See map on page 64 for state restricted areas in Unit 9.

Unit 9: The Alaska Peninsula and adjacent islands, including drainages east of False Pass, Pacific Ocean drainages west of and excluding the Redoubt Creek drainage, drainages into the south side of Bristol Bay, drainages into the north side of Bristol Bay east of Etolin Point, and including the Sanak and Shumagin islands, and all seaward waters and lands within three (3) miles of these coastlines;

Unit 9A: that portion of Unit 9 draining into Shelikof Strait and Cook Inlet between the southern boundary of Unit 16 (Redoubt Creek) and the northern boundary of Katmai National Park and Preserve;

Unit 9B: Kvichak River drainage, except lands drained by Kvichak River/Bay between Alagnak River drainage and Naknek River drainage.



Unit 9C: Alagnak (Branch) River drainage, Naknek River drainage, lands drained by Kvichak River/Bay between Alagnak River drainage and Naknek River drainage, and all land and water within Katmai National Park & Preserve;

Unit 9D: all Alaska Peninsula drainages west of a line from the southernmost head of Port Moller to the head of American Bay, including the Shumagin Islands and other islands of Unit 9 west of the Shumagin Islands;

Unit 9E: the remainder of Unit 9.

OPEN TO:		R = RESIDENTS ONLY	B = RESIDENTS AND NONRESIDENTS	N = NONRESIDENTS ONLY			
OPEN TO:	UNIT/ AREA	BAG LIMIT AND SPECIAL INSTRUCTIONS			PERMIT/ HUNT #*	OPEN SEASON	
Black Bear • See pages 24-27 for bear information and salvage requirements.							
B	9	Three bears				no closed season	
Brown/Grizzly Bear <ul style="list-style-type: none"> • Nonresident hunters must be accompanied by a guide, see page 10. • See pages 24-27 for additional bear hunting information. • Evidence of sex must remain naturally attached to the hide. 							
B	9A OR 9C	⌈ One bear every four regulatory years ⌋ ⌊ One bear every four regulatory years ⌋			RB368	no open season	
B	9B	⌈ One bear every four regulatory years ⌋ ⌊ One bear every four regulatory years ⌋			RB369	no open season	
B	9D	⌈ One bear every four regulatory years ⌋			RB368	no open season	
R	9E	⌊ One bear every four regulatory years ⌋			RB370	no open season	
N						no open season	
**Brown Bear hunts above open only in fall of odd-numbered years and spring of even-numbered years.							
<i>Resident brown bear hunting under RB525 in Unit 9 is by Registration permit only; no tag required</i>							
R	9 near villages	One bear every regulatory year by permit available online at http://hunt.alaska.gov and in person in King Salmon beginning June 27			RB525	no closed season	
<i>In addition to other regulations, subsistence regulations apply to the following "Residents Only" hunts (see page 25)</i>							
R	9B	One bear contact King Salmon for permit availability				Sept 1-May 31	
R	9E	all drainages into the Pacific Ocean between Cape Kumliun and border of Unit 9E and 9D		One bear contact King Salmon for permit availability	RB502	Nov 1-Dec 31	
Caribou <ul style="list-style-type: none"> • Proxy hunting restrictions apply, see page 12. • In areas indicated by a ★ federal restrictions exist, see page 8. • In bag limit, "caribou" means an animal of either sex; "bull" means male caribou. • Meat taken prior to Oct 1 must remain on the bones of the front quarters and hindquarters until removed from the field or processed for human consumption in Unit 9B. • In all hunts limited to one sex, evidence of sex must remain naturally attached to the meat. 							
R	9A ★ 9C	that portion within the Alagnak River drainage			One caribou by permit	RC503	no open season

*Hunt numbers starting with a "C" = Community, "D" = Drawing, "HT" = Harvest ticket, "R" = Registration, "T" = Tier II. See pages 14-15.

OPEN TO:		R = RESIDENTS ONLY	B = RESIDENTS AND NONRESIDENTS	N = NONRESIDENTS ONLY		
OPEN TO:	UNIT/ AREA	BAG LIMIT AND SPECIAL INSTRUCTIONS			PERMIT/ HUNT #*	OPEN SEASON
Caribou <i>continued</i>						
R	9B	Two caribou by permit			RC503	no open season
R	9C	that portion north of the north bank of the Naknek River and south of the Alagnak River drainage	Two caribou by permit		RC503	no open season
R	9D	Three caribou			HT	Aug 1-Sept 30 Nov 15-Mar 31
N		Two bulls				Aug 1-Sept 30
R	9C	south of the north bank of the Naknek River	One caribou by permit		TC505	Aug 10-Oct 10 Nov 1-Feb 28
R	9E	One caribou by permit				Aug 10-Oct 10 Nov 1-Apr 30
B	9C remainder 9E					no open season
Moose <ul style="list-style-type: none"> • In areas indicated by a  federal restrictions exist, see page 8. • In bag limit, "moose" means an animal of either sex; "bull" means a male moose. • Spike-fork, 50-inch antlers, and brow tines are defined on pages 30-31. • In all hunts limited to one sex, evidence of sex must remain naturally attached to the meat. • Meat taken prior to Oct 1 must remain on the bones of the front quarters and hindquarters until removed from the field or processed for human consumption in Unit 9B. 						
R	9A	One bull by permit available online at http://hunt.alaska.gov or in person in King Salmon beginning Aug 15			RM271	Sept 1-Sept 15
N		One bull by permit available online at http://hunt.alaska.gov or in person in King Salmon beginning Aug 15			RM281	Sept 5-Sept 15
R	9B	<input type="checkbox"/> One bull by permit available online at http://hunt.alaska.gov or in person in Unit 9B villages or in King Salmon beginning Aug 15 OR <input type="checkbox"/> One antlered bull by permit available online at http://hunt.alaska.gov or in person in Unit 9B villages or in King Salmon beginning Nov 14.			RM272	Sept 1-Sept 25
N		One bull with 50-inch antlers or antlers with 4 or more brow tines on at least one side by permit available online at http://hunt.alaska.gov or in person in Unit 9B villages or in King Salmon beginning Aug 15			RM272	Dec 15-Jan 15
N		One bull with 50-inch antlers or antlers with 4 or more brow tines on at least one side by permit available online at http://hunt.alaska.gov or in person in Unit 9B villages or in King Salmon beginning Aug 15			RM282	Sept 5-Sept 15
R	9C	<input type="checkbox"/> One bull by permit available online at http://hunt.alaska.gov or in person in King Salmon beginning Aug 15 OR <input type="checkbox"/> One antlered bull by permit available online at http://hunt.alaska.gov or in person in King Salmon beginning Nov 14			RM272	Sept 1-Sept 25
N		One bull with 50-inch antlers or antlers with 3 or more brow tines on at least one side by permit available online at http://hunt.alaska.gov or in person in King Salmon beginning Aug 15			RM272	Dec 1-Jan 15
N		One bull with 50-inch antlers or antlers with 3 or more brow tines on at least one side by permit available online at http://hunt.alaska.gov or in person in King Salmon beginning Aug 15			RM282	Sept 5-Sept 20
R	9D	One antlered bull by permit available online at http://hunt.alaska.gov or in person in King Salmon beginning Nov 14			RM271	Dec 15-Jan 20
N						no open season

*Hunt numbers starting with a "C" = Community, "D" = Drawing, "HT" = Harvest ticket, "R" = Registration, "T" = Tier II. See pages 14-15.

OPEN TO:		R = RESIDENTS ONLY	B = RESIDENTS AND NONRESIDENTS	N = NONRESIDENTS ONLY		
OPEN TO:	UNIT/ AREA	BAG LIMIT AND SPECIAL INSTRUCTIONS			PERMIT/ HUNT #*	OPEN SEASON
Moose <i>continued</i>						
R	9E	One bull with spike-fork or 50-inch antlers or antlers with 3 or more brow tines on at least one side by permit available online at http://hunt.alaska.gov or in person in King Salmon beginning Aug 15			RM271	Sept 10-Sept 25
		One antlered bull by permit available online at http://hunt.alaska.gov or in person in King Salmon beginning Nov 14			RM271	Dec 1-Jan 20
N		One bull with 50-inch antlers or antlers with 3 or more brow tines on at least one side by permit available online at http://hunt.alaska.gov or in person in King Salmon beginning Aug 15			RM281	Sept 10-Sept 25
Sheep <ul style="list-style-type: none"> • Nonresident hunters must be accompanied by a guide, see page 10. • See definition of full-curl horn and drawings on page 33. • Horns must accompany meat from the field. • Ram horns must be sealed within 30 days of kill. 						
R	9	One ram with full-curl horn or larger. Youth hunt only			HT	Aug 1-Aug 5
N		One ram with full-curl horn or larger every four regulatory years. Youth hunt only				
R		One ram with full-curl horn or larger			HT	Aug 10-Sept 20
N		One ram with full-curl horn or larger every four regulatory years				
Wolf <ul style="list-style-type: none"> • Hides must be sealed within 30 days of kill. • No nonresident locking-tag required. 						
B	9	Ten wolves per day			Aug 10-June 30	
Wolverine <ul style="list-style-type: none"> • Hides must be sealed within 30 days of kill. 						
B	9	One wolverine			Sept 1-Mar 31	

*Hunt numbers starting with a "C" = Community, "D" = Drawing, "HT" = Harvest ticket, "R" = Registration, "T" = Tier II. See pages 14-15.



Brothers Matthew (right) and Andrew (left) Brockman harvested their first moose with their parents.