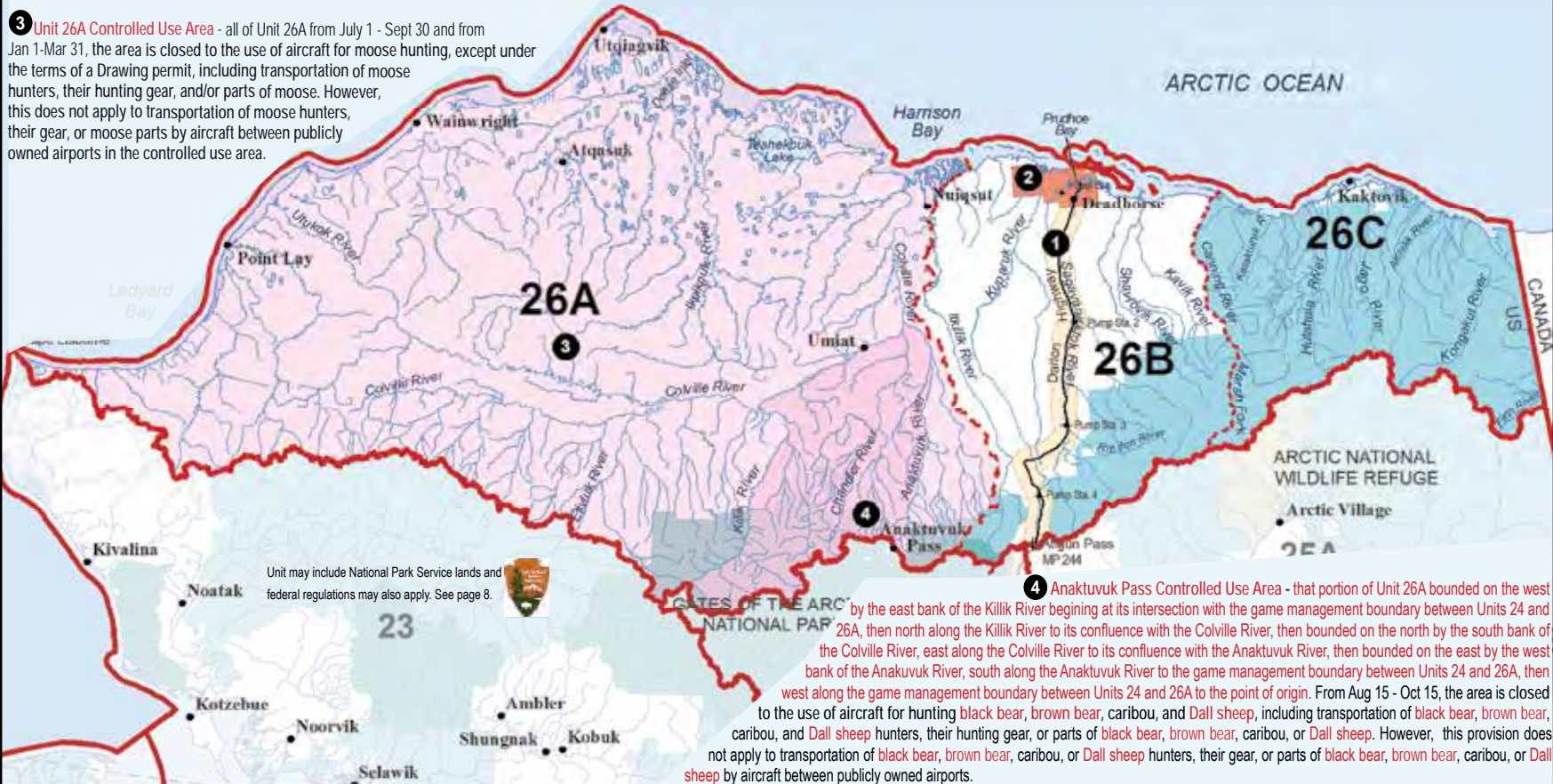


State restricted areas:

1 Dalton Highway Corridor Management Area (DHCMA) Units 20, 24, 25, and 26: See page 104 for more information.

2 Prudhoe Bay Closed Area - the area bounded by a line beginning at 70°22' N. lat., 148°W. long., then running south approximately 14 miles to a point at 70°10' N. lat., 148°W. long., then west approximately 15 miles to a point at 70°10' N. lat., 148°40' W. long., then north approximately 2 miles to a point at 70°12' N. lat., 148°40' W. long., then west approximately 8 miles to a point at 70°12' N. lat., 148°56' W. long., then north approximately 2 miles to a point at 70°15' N. lat., 148°56' W. long., then west approximately 12 miles to a point at 70°15' N. lat., 149°28' W. long., then north approximately 12 miles to a point at 70°26' N. lat., 149°28' W. long., then east approximately 14 miles to a point at 70°26' N. lat., 148°52' W. long., then south approximately 2 miles to a point at 70°24' N. lat., 148°52' W. long., then east approximately 16 miles to a point at 70°24' N. lat., 148°11' W. long., then south approximately 2 miles to a point at 70°24' N. lat., 148°11' W. long., then east approximately 6 miles to the point of beginning. This area is closed to the taking of big game.

3 Unit 26A Controlled Use Area - all of Unit 26A from July 1 - Sept 30 and from Jan 1-Mar 31, the area is closed to the use of aircraft for moose hunting, except under the terms of a Drawing permit, including transportation of moose hunters, their hunting gear, and/or parts of moose. However, this does not apply to transportation of moose hunters, their gear, or moose parts by aircraft between publicly owned airports in the controlled use area.

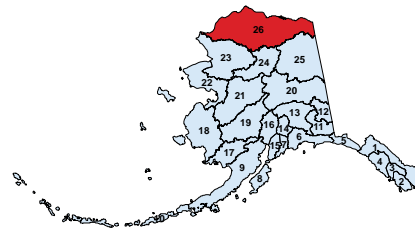



4 Anaktuvuk Pass Controlled Use Area - that portion of Unit 26A bounded on the west by the east bank of the Killik River beginning at its intersection with the game management boundary between Units 24 and 26A, then north along the Killik River to its confluence with the Colville River, then bounded on the north by the south bank of the Colville River, east along the Colville River to its confluence with the Anaktuvuk River, then bounded on the east by the west bank of the Anaktuvuk River, south along the Anaktuvuk River to the game management boundary between Units 24 and 26A, then west along the game management boundary between Units 24 and 26A to the point of origin. From Aug 15 - Oct 15, the area is closed to the use of aircraft for hunting black bear, brown bear, caribou, and Dall sheep, including transportation of black bear, brown bear, caribou, and Dall sheep hunters, their hunting gear, or parts of black bear, brown bear, caribou, or Dall sheep. However, this provision does not apply to transportation of black bear, brown bear, caribou, or Dall sheep hunters, their gear, or parts of black bear, brown bear, caribou, or Dall sheep by aircraft between publicly owned airports.

Unit 26

Arctic Slope

Region 3, 5



Game Management Units / Special Management Areas

Closed Areas	National Parks	Military Boundary
Controlled Use Areas	National Preserves & Other Federal Lands	Military Closure
Management Areas	Unit Boundary	Tangle Lakes Archaeological District
State Refuges, Sanctuaries, & Critical Habitat Areas	Subunit Boundary	Roads
Other State Lands	City Boundary	Railroads
		Trails

Unit 26

Arctic Slope

See map on page 136 for other state restricted areas in Unit 26.

Unit 26: The Arctic Ocean drainages between Cape Lisburne and the U.S./Canada border, including Firth River drainage and all seaward waters and lands within three (3) miles of these coastlines;

Unit 26A: lying west of Itkillik River drainage, and west of the east bank of the Colville River between the mouth of the Itkillik River and the Arctic Ocean;

Unit 26B: east of Unit 26A, west of a line following the west banks of the Staines River branch of the Canning River, the Canning River, and the Marsh Fork of the Canning River;

Unit 26C: the remainder of Unit 26.

OPEN TO:		R = RESIDENTS ONLY	B = RESIDENTS AND NONRESIDENTS	N = NONRESIDENTS ONLY			
OPEN TO:	UNIT/ AREA	BAG LIMIT AND SPECIAL INSTRUCTIONS			PERMIT/ HUNT #*	OPEN SEASON	
<p>Black Bear</p> <ul style="list-style-type: none"> • See pages 24-27 for bear information and salvage requirements. • <i>Anaktuvuk Pass Controlled Use Area in Unit 26A, see aircraft restrictions on page 136.</i> • <i>Portions of Unit 26B are within the DHCMA and additional restrictions apply, see page 104.</i> 							
B	26	Three bears				no closed season	
<p>Brown/ Grizzly Bear</p> <ul style="list-style-type: none"> • In areas indicated by a ★ federal restrictions exist, see page 8. • Nonresident hunters must be accompanied by a guide, see page 10. • No resident locking-tag required. • See pages 24-27 for additional bear hunting information. • Evidence of sex must remain naturally attached to the hide. • <i>Anaktuvuk Pass Controlled Use Area in Unit 26A, see aircraft restrictions on page 136.</i> • <i>Portions of Unit 26B are within the DHCMA and additional restrictions apply, see page 104.</i> 							
R	26A ★	Two bears every regulatory year				no closed season	
N		One bear every regulatory year					
R	26B ★	One bear every regulatory year				Aug 10-June 15	
N		One bear every regulatory year by permit			DB987	Aug 10-June 15	
B	26C ★	One bear every regulatory year				July 25-June 30	
<p>In addition to other regulations, subsistence regulations apply to the following "Residents Only" hunt (see page 25)</p>							
R	26A	Two bears every regulatory year by permit available in Utqiagvik beginning July 1			RB697	no closed season	
<p>Caribou</p> <ul style="list-style-type: none"> • In all hunts limited to one sex, evidence of sex must remain naturally attached to the meat. • In bag limit, "caribou" means an animal of either sex; "bull" means male caribou; "cow" means a female caribou. • <i>Anaktuvuk Pass Controlled Use Area in Unit 26A, see aircraft restrictions on page 136.</i> • <i>Portions of Unit 26B are within the DHCMA and additional restrictions apply, see page 104.</i> • In areas indicated by a ★ federal restrictions exist, see page 8. 							
R	26A ★	Colville River drainage upstream from the Nuka River, and drainages of the Chukchi Sea south and west of, and including the Kuk and Kugrua drainages	Fifteen caribou total, only one of which may be a cow by permit available online at http://hunt.alaska.gov or in person in Kotzebue, Utqiagvik, and at license vendors in Units 23 and 26A beginning June 1		RC907	no closed season	
N			One bull		HT	July 15-Sept 30	
R	26A	the Colville River drainage upstream from the Anaktuvuk River to the Nuka River	Five caribou per day by permit available online at http://hunt.alaska.gov or in person in Kotzebue, Utqiagvik, and at license vendors in Units 23 and 26A beginning June 1		RC907	July 1-Oct 14 Feb 1-June 30	
N			One bull			HT	July 15-Apr 30
R	26A remainder		Five bulls per day		RC907	July 1-July 15 Mar 16-June 30	
N			Five caribou per day three of which may be cows; cows with calves may not be taken.			Permits available online at http://hunt.alaska.gov or in person in Kotzebue, Utqiagvik, and at license vendors in Units 23 and 26A beginning June 1	July 16-Oct 15
			Three cows per day				Oct 16-Dec 31
			Five caribou per day three of which may be cows				Jan 1-Mar 15
N	One bull		HT	July 15-Sept 30			

*Hunt numbers starting with a "C" = Community, "D" = Drawing, "HT" = Harvest ticket, "R" = Registration, "T" = Tier II. See pages 14-15.

OPEN TO:		R = RESIDENTS ONLY	B = RESIDENTS AND NONRESIDENTS	N = NONRESIDENTS ONLY		
OPEN TO:	UNIT/ AREA	BAG LIMIT AND SPECIAL INSTRUCTIONS			PERMIT/ HUNT #*	OPEN SEASON
Caribou <i>continued</i>						
R	26B	northwest portion: north of 69°30' N. lat. and west of the east bank of the Kuparuk River to a point at 70°10' N. lat., 149°04' W. long., then west approximately 22 miles to 70°10' N. lat. and 149°56' W. long., then following the east bank of the Kalubik Creek to the Arctic Ocean	Five caribou per day	Bulls	HT	no closed season
N				Cows	HT	July 1-May 15
R	26B remainder	A portion of this area is within the DHCMA and additional restrictions apply. See page 104	One bull		HT	Aug 1-Sept 15
N					HT	July 1-Apr 30
R	26C	Ten caribou total	Any caribou	Five Caribou	HT	July 1-Apr 30
N				Bulls	HT	Aug 1-Sept 15
R	26C	Two bulls			HT	July 1-April 30
N					HT	June 23-June 30
<ul style="list-style-type: none"> • In bag limit, "moose" means an animal of either sex; "bull" means a male moose. • In all hunts limited to one sex, evidence of sex must remain naturally attached to the meat. • Portions of Unit 26B are within the DHCMA and additional restrictions apply, see page 104. • In areas indicated by a ★ federal restrictions exist, see page 8. 						
R	26A	west of the eastern shore of Admiralty Bay where the Alaktak River enters, following the east bank of the Alaktak River to 155° 00' W. long., south to the 26A southern border, excluding the Colville River drainage	One moose however, no person may take a calf or cow accompanied by a calf		HT	July 1-Sept 14
N						no open season
R	26A	the Colville River drainage above and including the Anaktuvuk River drainage, and remainder	One bull		HT	Aug 1-Sept 30
N						no open season
R	26B ★	that portion excluding Canning River drainage	One bull		DM996	Sept 1-Sept 14
N					One bull a 14-day season between Feb. 15-Apr. 15 may be announced by EO	HT
B	26B remainder ★					no open season
<ul style="list-style-type: none"> • In areas indicated by a ★ federal restrictions exist, see page 8. • Subsistence muskox hunts are open to Alaska residents only. • Aircraft may NOT be used to transport muskox hunters, muskox, or muskox hunting gear in subsistence hunts. • No resident locking-tag required in subsistence muskox hunts. • In all hunts limited to one sex, evidence of sex must remain naturally attached to the meat. • Trophy destruction may be required, see permit for details. 						
R	26A	west of the eastern shore of Admiralty Bay where the Alaktak River enters, following the east bank of the Alaktak River to 155° 00' W. long., south to the 26A southern border	One muskox		TX109	Aug 1-Mar 15
N						no open season
R	26A remainder ★	west of Dalton Highway	One muskox		TX108	Aug 1-Mar 31
N						no open season
R	26B ★	east of Dalton Highway, within Dalton Highway Corridor Management Area	One bull		DX112	Sept 1-Oct 10 Mar 10-Mar 30
N						no open season
R	26B ★	east of the Dalton Highway Corridor Management Area	One bull		DX112	Sept 1-Oct 10 Mar 10-Mar 30
N					One muskox by permit available in Kaktovik and Nuiqsut beginning Oct 1; season dates to be announced	RX110
B	26C ★					no open season

*Hunt numbers starting with a "C" = Community, "D" = Drawing, "HT" = Harvest ticket, "R" = Registration, "T" = Tier II. See pages 14-15.

OPEN TO:	R = RESIDENTS ONLY	B = RESIDENTS AND NONRESIDENTS	N = NONRESIDENTS ONLY		
OPEN TO:	UNIT/ AREA	BAG LIMIT AND SPECIAL INSTRUCTIONS		PERMIT/ HUNT #*	OPEN SEASON
Sheep <ul style="list-style-type: none"> In areas indicated by a ★ federal restrictions exist, see pg 8. Horns must accompany meat from the field. See definition of full-curl horn and drawings on pg 33. Ram horns must be sealed within 30 days of kill except for the Registration hunt RS595. Nonresident hunters must be accompanied by a guide, see page 10. Anaktuvuk Pass Controlled Use Area in Unit 26A, see aircraft restrictions on page 136. Portions of Unit 26B are within the DHCMA and additional restrictions apply, see page 104. 					
B	26A	west of Etivluk River drainage (DeLong Mtns)		no open season	
R	26A	east of and including the Etivluk River drainage, excluding Gates of the Arctic National Park	One ram with full-curl horn or larger. Youth hunt only	HT	Aug 1-Aug 5
			One ram with full-curl horn or larger	HT	Aug 10-Sept 20
N			One ram with full-curl horn or larger every four regulatory years. Youth hunt only	HT	Aug 1-Aug 5
			One ram with full-curl horn or larger every four regulatory years	HT	Aug 10-Sept 20
R	26A	within the Gates of the Arctic National Park ★	Three sheep	HT	Aug 1-April 30
N	26B		no open season		
R	26B ★	within the Dalton Highway Corridor Management Area	One ram with full-curl horn or larger. Youth hunt only	HT	Aug 1-Aug 5
N			One ram with full-curl horn or larger every four regulatory years. Youth hunt only		
R			One ram with full-curl horn or larger	HT	Aug 10-Oct 5
N			One ram with full-curl horn or larger every four regulatory years		
R	26A remainder 26B remainder ★	remainder	One ram with full-curl horn or larger. Youth hunt only	HT	Aug 1-Aug 5
N			One ram with full-curl horn or larger every four regulatory years. Youth hunt only		
R			One ram with full-curl horn or larger	HT	Aug 10-Sept 20
N			One ram with full-curl horn or larger every four regulatory years		
R	26C	OR	One ram with full-curl horn or larger. Youth hunt only	HT	Aug 1-Aug 5
			One ram with full-curl horn or larger		
			One ram with 3/4 curl horn or less by permit available online at http://hunt.alaska.gov or in person in Fairbanks, and Kaktovik beginning Sept 5. The use of aircraft for access to hunt sheep and to transport harvested sheep is prohibited in this hunt except into and out of the Arctic Village and Kaktovik airports.	RS595	Oct 1-April 30
N			One ram with full-curl horn or larger every four regulatory years. Youth hunt only	HT	Aug 1-Aug 5
	One ram with full-curl horn or larger every four regulatory years	HT	Aug 10-Sept 20		
Wolf <ul style="list-style-type: none"> Hides must be sealed within 30 days of kill. Portions of Unit 26B are within the DHCMA and additional restrictions apply, see page 104. 					
B	26A ★	Ten wolves		Aug 10-Apr 30	
B	26B, 26C	Ten wolves		Aug 1-Apr 30	
Wolverine <ul style="list-style-type: none"> Hides must be sealed within 30 days of kill. Portions of Unit 26B are within the DHCMA and additional restrictions apply, see page 104. 					
B	26A ★	One wolverine		Sept 1-Mar 31	
B	26B, 26C	One wolverine		Aug 20-Mar 31	

*Hunt numbers starting with a "C" = Community, "D" = Drawing, "HT" = Harvest ticket, "R" = Registration, "T" = Tier II. See pages 14-15.