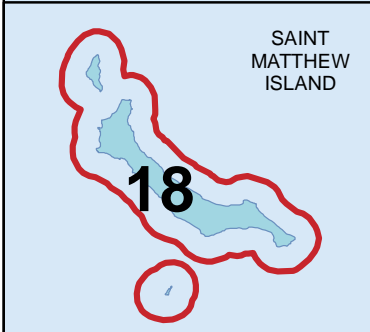
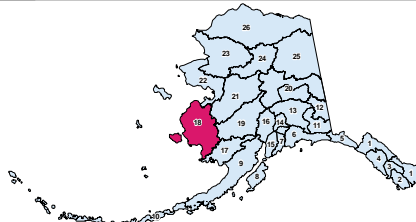
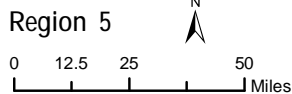


State restricted areas:

1 Kalskag Controlled Use Area: bounded by a line from the confluence of the Mud Creek Tramway and Mud Creek northwesterly to Russian Mission on the Yukon River, then east along the north bank of the Yukon River to Tucker's Slough, then along the north bank of Tucker's Slough to its confluence with the Yukon River, then along the north bank of the Yukon River to the old site of Paimiut, then south along the Unit 18 boundary back to the point of beginning. The area is closed to using aircraft for hunting big game, including transportation of any big game hunters, their hunting gear and/or parts of big game. However, this does not apply to transportation of big game hunters, their gear or big game parts by aircraft between publicly owned airports in the controlled use area.



Unit 18
Yukon-Kuskokwim Delta



Game Management Units / Special Management Areas

- Closed Areas
- Controlled Use Areas
- Management Areas
- State Refuges, Sanctuaries, & Critical Habitat Areas
- Other State Lands
- National Parks
- National Preserves & Other Federal Lands
- Military Boundary
- Military Closure
- Tangle Lakes Archaeological District
- Unit Boundary
- Subunit Boundary
- City Boundary
- Roads
- Railroads
- Trails

Unit 18

Yukon-Kuskokwim Delta

See page 96 for state restricted areas in Unit 18.

Unit 18: That area draining into the Yukon and Kuskokwim Rivers westerly and downstream from a line starting at the downriver boundary of Paimiut on the north bank of the Yukon River then south across the Yukon River to the northern terminus of the Paimiut Portage, then south along the Portage to its intersection with Arhymot Lake, then south along the northern and western bank of Arhymot Lake to the outlet at Crooked Creek (locally known as Johnson River), then along the south bank of Crooked Creek downstream to the northern terminus of Crooked Creek to the Yukon-Kuskokwim Portage (locally known as the Mud Creek Tramway), then along the west side of the tramway to Mud Creek, then along the westerly bank of Mud Creek downstream to an unnamed slough of the Kuskokwim River (locally known as First Slough or Kalskag Slough), then along the west bank of this unnamed slough downstream to its confluence with the Kuskokwim River, then southeast across the Kuskokwim River to its southerly bank, then follow the south bank of the Kuskokwim River upriver to the confluence of a Kuskokwim River slough locally known as Old River, then across Old River to the downriver terminus of the island formed by Old River and the Kuskokwim River, then along the north bank of the main channel of Old River to Igyalleq Creek (Whitefish Creek), then along the south and west bank of Igyalleq Creek to Whitefish Lake, then directly across Whitefish Lake to Ophir Creek, then along the west bank of Ophir Creek to its headwaters at N61° 10.22', W159° 46.05', and the drainages flowing into the Bering Sea from Cape Newenham on the south to and including the Pastolik River drainage on the north; Nunivak, St. Matthews, and adjacent islands between Cape Newenham and the Pastolik River, and all seaward waters and lands within three miles of these coastlines.

A portion of this unit is within a predator control area. See predator control supplement for special regulations. Supplement available online at <http://hunt.alaska.gov>

OPEN TO:	R = RESIDENTS ONLY	B = RESIDENTS AND NONRESIDENTS	N = NONRESIDENTS ONLY		
OPEN TO:	UNIT/ AREA	BAG LIMIT AND SPECIAL INSTRUCTIONS		PERMIT/ HUNT #*	OPEN SEASON
Black Bear • See pages 24-27 for bear information and salvage requirements.					
B	18	Three bears			no closed season
Brown/Grizzly Bear <ul style="list-style-type: none"> • No resident locking-tag required. • Nonresident hunters must be accompanied by a guide, see page 10. • See pages 24-27 for additional bear hunting information. • Evidence of sex must remain naturally attached to the hide. 					
B	18	Two bears every regulatory year			Sept 1-June 30
<i>In addition to other regulations, subsistence regulations apply to the following "Residents Only" hunt (see page 25)</i>					
R	18	Two bears every regulatory year by permit available in Bethel beginning July 1		RB698	Sept 1-June 30
Caribou <ul style="list-style-type: none"> • Proxy hunting restrictions apply, see page 12. • In bag limit, "caribou" means an animal of either sex. • Meat taken prior to Oct 1 must remain on the bones of the front quarters and hindquarters until removed from the field or processed for human consumption. • In all hunts limited to one sex, evidence of sex must remain naturally attached to the meat. 					
R	18	One caribou by permit		RC503	no open season
N	18				no open season
Moose <ul style="list-style-type: none"> • In areas indicated by a ★ federal restrictions exist, see page 8. • In bag limit, "moose" means an animal of either sex; "bull" means a male moose. • Meat taken prior to Oct 1 must remain on the bones of the front quarters and hindquarters until removed from the field or processed for human consumption. • In all hunts limited to one sex, evidence of sex must remain naturally attached to the meat. 					
R	18	Zone 1 Detailed zone description and zone maps can be found online at http://hunt.alaska.gov and at vendors within the hunt area. Refer to Registration permit RM615 hunt conditions for more details.	One bull excluding male calves, by permit, available in person in Bethel and villages within the hunt area Aug 1-26 and online at http://hunt.alaska.gov Aug 1-Oct 15.	RM615	Sept 1-Sept 8
		★ Zone 2 Detailed zone description and zone maps can be found online at http://hunt.alaska.gov and at vendors within the hunt area. Refer to Registration permit RM615 hunt conditions for more details.			Sept 1-Oct 15
N	18				no open season

*Hunt numbers starting with a "C" = Community, "D" = Drawing, "HT" = Harvest ticket, "R" = Registration, "T" = Tier II. See pages 14-15.

OPEN TO:	R = RESIDENTS ONLY	B = RESIDENTS AND NONRESIDENTS	N = NONRESIDENTS ONLY				
OPEN TO:	UNIT/ AREA	BAG LIMIT AND SPECIAL INSTRUCTIONS			PERMIT/ HUNT #*	OPEN SEASON	
Moose <i>continued</i>							
R	18	south of the Eek River drainage and north of and including Carter Bay drainage	One bull excluding male calves by permit available in person in Eek, Quinhagak, and Tuntutuliak beginning Aug 1		RM617	Sept 1-Oct 15	
N	★		no open season				
R	18	that portion that drains into Kuskokwim Bay south of Carter Bay drainage (59° 10.8' N; 162° 0.2' W)	OR	One bull excluding male calves by permit available online at http://hunt.alaska.gov and in person in Goodnews Bay and Platinum Aug 1-26. Quota to be announced. Season will be closed by emergency order when quota is reached	RM620	Sept 1-Sept 30	
N			OR	One moose by permit available in person in Goodnews Bay and Platinum - A season may be announced Dec 1-Mar 31	RM621	may be announced	
N			no open season				
R	18	remainder (includes Lower Yukon hunt area)	OR	Three moose only one of which may be an antlered bull, taking calves or cows accompanied by calves is prohibited	HT	Aug 1-Sept 30	
N			OR	Three antlerless moose	HT	Oct 1-Nov 30	
R			OR	Three moose	HT	Dec 1-Apr 30	
N			OR	One antlered bull	HT	Sept 1-Sept 30	
N			OR	One antlerless moose	HT	Dec 1-Mar 15	
Muskox <ul style="list-style-type: none"> • Muskox locking-tag required; resident fee reduced to \$25 for Registration hunts. • In all hunts evidence of sex must remain naturally attached to the meat. 							
B	18	Nunivak Island	OR	One bull by permit	DX001	Aug 1-Sept 30	
B			OR	One bull by permit	DX003	Jan 15-Mar 31	
B			OR	One cow by permit available in person at ADF&G in Bethel on July 24, 8 a.m.	Permits issued on a first-come first-served basis. Up to 5 permits available	RX060	Aug 1-Sept 30
B			OR	One cow by permit available in person at ADF&G in Bethel on Jan 7, 8 a.m. and Mekoryuk beginning Jan 8, 6:30a.m.	Permits issued on a first-come first-served basis (number of permits to be announced).	RX061	Jan 15-Mar 31
B	18	Nelson Island	OR	One bull by permit	Permit available online January 14 at 9am, in person in Bethel Jan 16 at 8am, and in person in Tununak Jan 22 at 6:30am (number of permits to be announced). Only one permit per household.	RX070	Feb 1-Mar 31
B			OR	One cow by permit		RX071	Feb 1-Mar 31
B	18	remainder	no open season				
Wolf <ul style="list-style-type: none"> • Hides must be sealed within 30 days of kill. • No nonresident locking-tag required. 							
B	18	Ten wolves				Aug 10-Apr 30	
Wolverine <ul style="list-style-type: none"> • Hides must be sealed within 30 days of kill. 							
B	18	Two wolverines				Sept 1-Mar 31	
In Unit 18, taking game under provisions of either a hunting or trapping license using a shotgun or using loose shot in a muzzleloading firearm is ONLY ALLOWED using nontoxic shot size T (.20" diameter) or smaller, and hunters may not be in immediate possession of lead shot. Lead shot size T (.20" diameter) or smaller is prohibited.							

*Hunt numbers starting with a "C" = Community, "D" = Drawing, "HT" = Harvest ticket, "R" = Registration, "T" = Tier II. See pages 14-15.