



# 2019-2020 Alaska Drawing Permit Hunt Supplement

## ATTENTION ALL HUNTERS!

- All drawing permit hunts listed in this supplement take place in 2019, unless designated as 2020.
- The online application period begins November 1 and ends December 17 at 5 p.m. (AKST).
- Drawing results will be announced by the **third Friday of February**.
- **NEW!** Applicants may now apply for up to six *bull* moose hunts, which counts towards the total limit of six moose hunt applications per person.
- **Antlerless hunts must be authorized by advisory committees in order to be held.** Application fees will **not be refunded** if the antlerless moose hunts are not authorized.
- All applications submitted are final and application fees will not be refunded.

Select your hunt numbers, locate your big game hunting license number and your credit card information, then go online to:

<http://hunt.alaska.gov>

## Read this section BEFORE applying

- **The number of permits actually issued may be adjusted up or down depending on the outcome of the most recent population surveys. Many of these surveys are not completed until after the publication of this supplement.** The number of permits may also be adjusted up or down from the number listed in this supplement for administrative reasons.
- Each hunt is assigned a unique hunt number. Use only hunt numbers listed in this supplement.
- Applicants may apply for up to six hunts for the same species on all individual and party applications combined, and may apply for the same hunt more than once. Exceptions listed below.
  - For moose:
    - For Koyukuk Controlled Use Area (KCUA):
      - All hunters that were issued any KCUA moose permit last year are ineligible to receive a drawing permit for any KCUA moose hunt this year.
      - Guided nonresident moose hunters may only submit one application for a KCUA moose hunt.
    - Applicants for 21E moose draw hunts may only apply for DM837 OR DM839, but not both.
  - For Kodiak brown bear:
    - Guided nonresidents may only apply once for a single fall Kodiak brown bear drawing hunt and once for a single spring Kodiak brown bear drawing hunt.
- If you fail to report on a Drawing, Tier II, Targeted, or Registration permit (including Tier I, Nelchina caribou), even if you claim the postal service lost your report, **you will be ineligible to receive any permits for the next regulatory year, including all drawing hunts listed in this supplement.**
- If you received a drawing permit last regulatory year, you are ineligible to receive a drawing permit for the same hunt this regulatory year. This restriction does not apply to those who received an undersubscribed drawing permit.
- A hunter must be 10 years of age or older by the starting date of the hunt to obtain a permit.
- You must obtain or have applied for an Alaska big game hunting license prior to applying (except Alaska residents 17 years of age and younger). However, if you are a nonresident applying for emperor goose **only**, you must obtain or have applied for an Alaska small game hunting license prior to applying.
- Nonresidents who will become residents by the starting date of the hunt may apply for resident hunts; however, they must purchase a nonresident big game hunting license in order to apply for those hunts.
- No person may receive more than one drawing permit per species per regulatory year.
- Permits are not transferable.
- Hunt area maps are available online at <http://hunt.alaska.gov>.

## How to apply

**Apply early!** Read the drawing permit hunt application instructions carefully.

- You must apply online (VISA, MC, Discover, American Express only, cash and checks are not accepted). There is NO REFUND of application or license fees.
- In addition to the cost of your hunting license, there is a fee each time you apply for a draw hunt. For brown bear, black bear, caribou, elk, mountain goat, moose, sheep, and emperor goose hunts, the fee is \$5. For bison and muskox hunts, the fee is \$10.
- A hunter may apply individually OR two (2) hunters desiring to hunt together may apply as a party. For a party application, both hunters apply on the same application and, if drawn, both hunters will receive permits. However, if either hunter is ineligible for any reason, the entire application is invalid, and neither hunter will be entered into the drawing.

## Youth Hunting Opportunities

- Resident hunters aged 10-17 that have successfully completed an ADF&G-approved Basic Hunter Education course, or hunters under the age of 10, are allowed to hunt on behalf of an adult permit holder under the direct and immediate supervision of that adult. The adult permit holder must be a licensed hunter, 18 or older, and is responsible for ensuring all legal requirements are met.
- Drawing hunts open to youth only are designated with a Y instead of a D, and only youth are eligible to apply. **See page 19 for additional information.**

## Basic Hunter Education Requirements

- Requirements for hunters *before* hunting in **Units 7, 13, 14, 15, and 20:**
  - If you were born after January 1, 1986 and are 18 years old or older,** you must have successfully completed an ADF&G-approved Basic Hunter Education course before you hunt in the units listed above.
  - If you are under 18 years of age,** you must have either successfully completed an ADF&G-approved Basic Hunter Education course before you hunt in the units listed above or be under the direct immediate supervision of a licensed hunter who is:
    - (a) 18 years of age or older and has successfully completed an ADF&G-approved Basic Hunter Education course
    - OR-
    - (b) born on or before January 1, 1986.
- In addition to the units listed above, some hunts or hunt areas require Basic Hunter Education, regardless of the age of the applicant. For those hunts, permit winners must have successfully completed an ADF&G-approved Basic Hunter Education course prior to hunting.

## Apply Online by 5 p.m. (AKST) December 17!

For hunting information visit <http://hunt.alaska.gov> or contact your local ADF&G office.

If you need an alternative to applying online, contact your local ADF&G office by **5 p.m. (AKST) November 23** and we will provide accommodation.

Apply early! Due to the high volume of traffic on the website during the last few days, those who attempt to apply at that time can expect delays.

## Guide Information

### Guide Requirements for Nonresidents

- Nonresidents who are citizens of the United States are required to be personally accompanied in the field by an Alaska-licensed guide or be accompanied in the field by a qualified resident relative 19 years of age or older within the second-degree of kindred\* when hunting brown/grizzly bear, Dall sheep, or mountain goat.
- Nonresidents who are not citizens of the United States (nonresident aliens) are required to be personally accompanied in the field by an Alaska-licensed guide when hunting any big game species.
- Those intending to hunt with an Alaska-licensed guide should make certain there is an available guide registered to guide in the area they plan to hunt. Having successfully obtained a permit does not guarantee the availability of a guide.
- All hunters, guided and unguided, are responsible for their own actions and should be knowledgeable of all requirements under the Alaska Hunting Regulations.

### Guide-client contracts required for nonresident hunts

All nonresidents hunting big game species that require an Alaska-licensed guide must have a signed guide-client contract before or at the time of application. These hunts are identified with the "handshake" symbol shown here.



To get started, select an Alaska-licensed registered or master guide who is currently registered for all or a portion of the Guide Use Area (GUA) where you wish to hunt and for the year the permit is valid. You can find this information by contacting:

Big Game Commercial Services Board:  
PO Box 110806  
Juneau, Alaska 99811-0806  
Phone (907) 465-2543  
Email: [biggamecommercialservicesboard@alaska.gov](mailto:biggamecommercialservicesboard@alaska.gov)  
Website: <https://www.commerce.alaska.gov/web/cbpl/ProfessionalLicensing/BigGameCommercialServicesBoard.aspx>

Once you decide on a guide, finalize the guide-client contract. This guide-client contract should allow the guide to submit your draw application and provide hunting services. *Guides:* when applying for your client, be sure to select Registered Guide and enter your unique verification code.

Nonresidents hunting with a resident relative 19 years of age or older, within the second-degree of kindred\*, do not need an Alaska-licensed guide, but must select the appropriate option on the application.

**\*Second-degree of kindred:** A father, mother, brother, sister, son, daughter, spouse, grandparent, grandchild, brother- or sister-in-law, son- or daughter-in-law, father- or mother-in-law, stepfather, stepmother, stepsister, stepbrother, stepson, or stepdaughter.

### Guide and Transporter Differences

Hunters should be aware that, except for a registered or master guide, it is illegal for anyone to provide for compensation any supplies, equipment, or services (other than transportation) to a big game hunter in the field. In other words, transporters and individuals may not legally receive compensation for providing vehicles, fuel, bear bait and/or stations, camping, hunting, or game processing equipment or any hunting services such as cleaning of game, glassing, packing, etc. from a permanent or nonpermanent structure in the field or on a boat on saltwater. Licensed transporters may provide transportation services and accommodations (room and board) only at a personally owned permanent structure in the field or on a boat on saltwater. It is illegal for a transporter to accompany or remain in the field at a nonpermanent structure with a big game hunter who is a client of the person except as necessary to perform transportation services. Unlicensed individuals cannot legally provide transportation services or accommodations for compensation.

## Undersubscribed Drawing Hunts

Undersubscribed drawing hunts are hunts that had fewer applicants than available permits. If undersubscribed permits are available, information about the permits will be posted online at <http://hunt.alaska.gov> on the **first Friday in March**. Contact the local ADF&G office nearest the hunt for more information.

## Proxy Hunting

Proxy hunting is for residents only. You may proxy hunt for caribou drawing hunts. You may proxy hunt for moose in drawing hunts where the legal animal is any bull or antlerless moose. For moose and caribou, antler destruction is required for both the hunter's and the beneficiary's animal. For all other proxy regulations, see the current Alaska Hunting Regulations.

## Permit Re-issue for Deployed Military

Active duty military personnel deployed to a combat zone who are unable to use their drawing permit may be re-issued a permit for the same hunt the following regulatory year. Information and forms are available at: [http://www.adfg.alaska.gov/index.cfm?adfg=huntlicense.military\\_permits](http://www.adfg.alaska.gov/index.cfm?adfg=huntlicense.military_permits). Additional information is available by contacting the Permit Hunt Administrator, ADF&G, Division of Wildlife Conservation, 1800 Glenn Hwy Ste. 4, Palmer, AK 99645. Phone: (907) 746-6398 or email: [dfg.dwc.huntpermit.reissue@alaska.gov](mailto:dfg.dwc.huntpermit.reissue@alaska.gov)

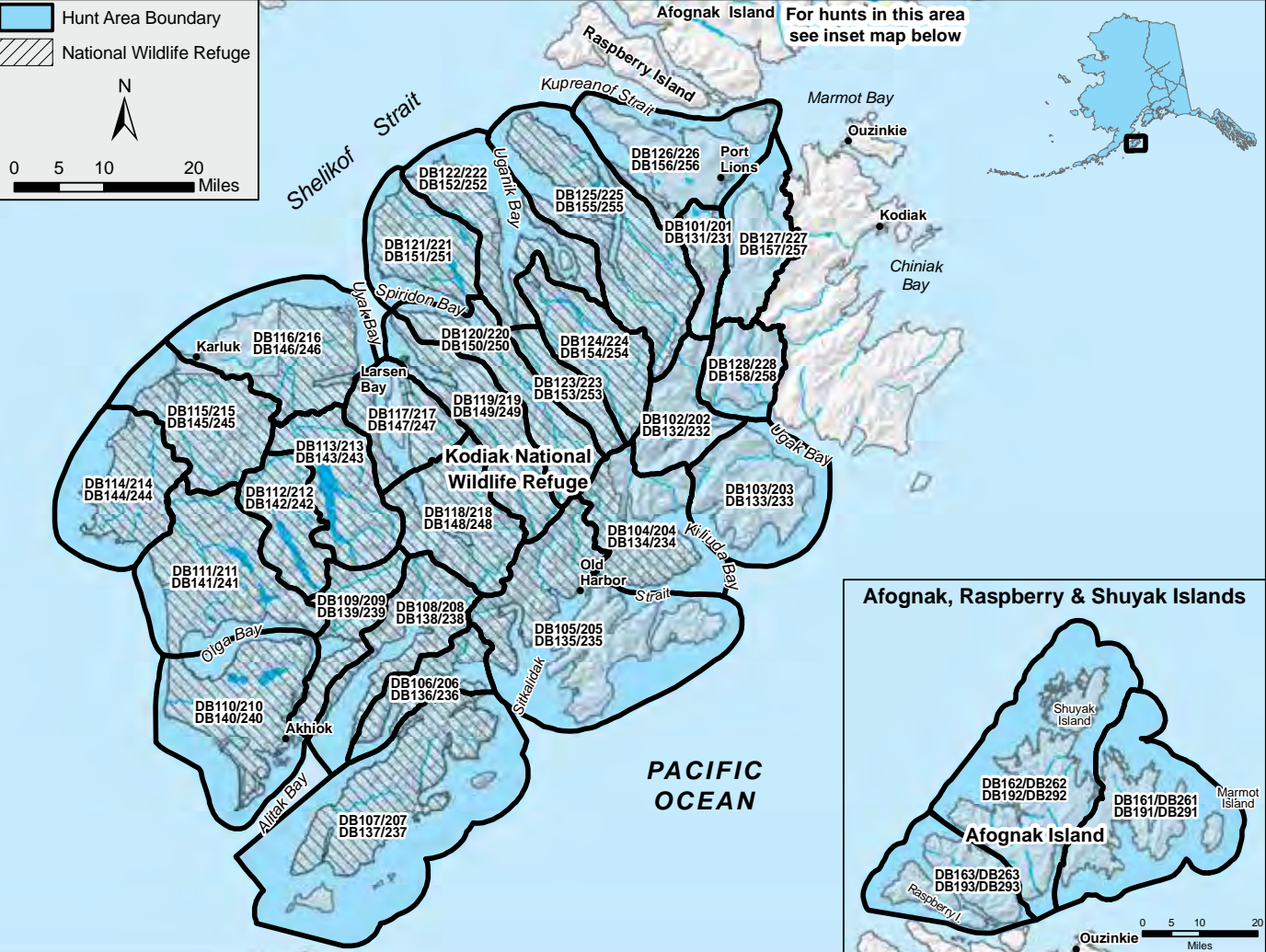
**Additional instructions, information on weapons-restricted hunts and results of last year's drawing hunts can be found on the back page of this supplement.**

The State of Alaska is an Affirmative Action/Equal Opportunity Employer. Contact the Division of Wildlife Conservation at (907) 465-4190 for alternative formats of this publication. Comments or questions regarding this publication may be emailed to [natalie.weber@alaska.gov](mailto:natalie.weber@alaska.gov).



Kodiak Brown Bear

Hunt Maps available online at <http://hunt.alaska.gov>



Reporting Requirements

**Successful Hunters** -- report in person to ADF&G in Kodiak within 2 days after leaving the hunt area, and submit your completed hunt report. The bear skull (un-frozen and removed from the skin) and hide (unfrozen, with claws and evidence of sex intact and naturally attached) must be presented for sealing within 30 days of harvest and prior to leaving Game Management Unit 8.

**Unsuccessful Hunters** -- report in person or by telephone (907) 486-1880 to ADF&G in Kodiak within 2 days after leaving the hunt area. Completed permit reports must be submitted in person, online, or by mail within 10 days after leaving the hunt area.

Guide Requirements


Nonresident brown bear hunters who are citizens of the United States must be accompanied in the field by an Alaska-licensed guide registered to guide in the hunt area, or an Alaska resident relative 19 years of age or older, within the second-degree of kindred.\* See "Alaska Residents or Nonresidents Hunting with Resident Relatives" section below.

Nonresident brown bear hunters who are not citizens of the United States (nonresident aliens) must be accompanied in the field by an Alaska-licensed guide registered to guide in the hunt area. See "Nonresidents and Nonresidents Aliens Hunting with an Alaska-licensed Guide" section below.

- Drawing winners will be notified by mail, but permits may only be obtained in person at ADF&G in Kodiak prior to going afield. Permits for the spring hunts will be available beginning March 1, 2019. Permits for the fall hunts will be available beginning October 3, 2019.
- All check-ins and check-outs must be done at ADF&G in Kodiak during normal working hours.
- A valid Alaska big game hunting license, Big Game Tag Record, and brown/grizzly bear locking-tag must be presented at ADF&G in Kodiak before a permit will be issued.
- Hunters are restricted to a 15-consecutive-day hunt period that they must select when they pick up their permit.
- The bag limit is one bear every four regulatory years, and a legal bear is any bear except cubs or females accompanied by cubs. A wounded bear counts against your bag limit for the regulatory year.
- Applicants successfully drawn for a fall Kodiak bear hunt are ineligible to receive another Kodiak bear permit the following spring.

**Residents and Nonresidents hunting with Resident Relatives<sup>1</sup> (DB200 Series): Application Period for All Hunts is November 1 - December 17**

**Guided Nonresidents (DB100 Series): Application Period for Spring Hunts is November 1 - December 17 / Application Period for Fall Hunts is May 1 - May 31**

Alaska Residents or Nonresidents Hunting with Resident Relatives Fall 2019 and Spring 2020					Fall Season: Oct. 25 - Nov. 30 Spring Season: Apr. 1 - May 15	 Nonresidents and Nonresident Aliens Hunting with an Alaska-licensed Guide Spring 2019 and Fall 2019						
Nonresidents intending to hunt with a resident relative must apply for the DB200 series of permit hunts listed in chart at right.	Hunt Number		Number of Permits		Residents and nonresidents within second-degree of kindred use hunt numbers on left side of this chart when applying; guided nonresidents use hunt numbers on the right Area	Hunt Number		Number of Permits		Guide-Client contracts are required at the time of application. In addition, guides may only submit as many hunt applications as permits available for that hunt. A party permit counts as two hunt applications.		
	Fall	Spring	Fall	Spring		Fall	Spring	Fall	Spring			
A maximum of four nonresidents guided by resident relatives will be awarded permits for each season, with a maximum total of eight permits per regulatory year.	DB201	DB231	3	4	Kizhuyak Bay	DB101	DB131	1	1	Guided nonresidents may apply for only one fall and one spring Kodiak brown bear drawing permit (DB100 series).		
	DB202	DB232	5	4	West Ugak Bay	DB102	DB132	4	3			
	DB203	DB233	5	5	South Ugak Bay	DB103	DB133	4	3			
	DB204	DB234	4	5	Kiliuda Bay	DB104	DB134	3	3			
	DB205	DB235	4	5	Three Saints & Barling bays*	DB105	DB135	3	3			
	DB206	DB236	3	5	Kaiugnak Bay*	DB106	DB136	2	3			
	DB207	DB237	3	5	Aliulik Peninsula*	DB107	DB137	2	4			
	DB208	DB238	3	6	Deadman Bay*	DB108	DB138	2	4			
	DB209	DB239	2	5	Dog Salmon River*	DB109	DB139	1	3			
	DB210	DB240	3	5	South Olga Lakes**	DB110	DB140	2	3			
Two nonresidents intending to hunt with a resident relative may not apply as a party; only one permit is issued per hunt to a nonresident hunting with a resident relative.	DB211	DB241	3	6	Red Lake*	DB111	DB141	2	4	All nonresident Kodiak bear hunters who are not hunting with a resident relative must be accompanied in the field by an Alaska-licensed guide registered to hunt in the area. Kodiak National Wildlife Refuge and some private landowners only allow certain guides to take nonresident bear hunters on their lands. Prior to applying for a permit for these areas (marked in the table at left with an asterisk), hunters are strongly encouraged to check on guide availability. For a fee, a list of the Alaska-licensed guides registered for particular hunt areas may be obtained from Big Game Commercial Services Board, P.O. Box 110806, Juneau, AK, 99811, Phone (907) 465-2534.		
	DB212	DB242	2	5	Frazer Lake*	DB112	DB142	1	3			
	DB213	DB243	3	5	Karluk Lake**	DB113	DB143	2	3			
	DB214	DB244	3	5	Halibut Bay*	DB114	DB144	2	3			
	DB215	DB245	3	5	Sturgeon River**	DB115	DB145	2	3			
	DB216	DB246	3	6	North Karluk River**	DB116	DB146	2	4			
	DB217	DB247	3	5	North Uyak Bay**	DB117	DB147	2	3			
	DB218	DB248	2	6	South Uyak Bay*	DB118	DB148	1	4			
	DB219	DB249	2	5	Zachar Bay*	DB119	DB149	1	3			
	DB220	DB250	2	5	South Spiridon Bay*	DB120	DB150	1	3			
<b>Alaska residents &amp; nonresidents hunting with a resident relative please note: Spring hunts are for 2020.</b>	DB221	DB251	3	5	Spiridon Lake*	DB121	DB151	2	3	Successful applicants have until the close of business March 15 (spring hunt) or October 10 (fall hunt) to cancel (in writing to Kodiak ADF&G) their Kodiak bear drawing permit. Hunters who do not cancel their hunt on or prior to this date will not be eligible for a Kodiak bear drawing permit for the remainder of the regulatory year. If a successful applicant cancels a permit, ADF&G will choose an alternate for that permit from the alternate list. Alternate lists for each unit area are produced during the drawing process.		
	DB222	DB252	3	6	Uganik Bay*	DB122	DB152	2	4			
	DB223	DB253	2	3	South Arm, Uganik Bay*	DB123	DB153	1	2			
	DB224	DB254	3	6	Uganik Lake*	DB124	DB154	2	4			
	DB225	DB255	3	6	Uganik Island & Terror Bay*	DB125	DB155	2	4			
	DB226	DB256	6	6	Kupreanof Peninsula	DB126	DB156	2	3			
	DB227	DB257	7	15	Sharatin Bay	DB127	DB157	2	4			
	DB228	DB258	7	15	Wild Creek	DB128	DB158	2	4			
	DB261	DB291	7	17	East Afognak & Marmot islands	DB161	DB191	3	5			
	DB262	DB292	7	17	Central Afognak & Shuyak islands	DB162	DB192	3	5			
	DB263	DB293	7	17	Southwest Afognak & Raspberry islands	DB163	DB193	3	5			
	Much of south and east Afognak Island and northern Kodiak Island is privately owned and subject to land use fees. Access permits are available from land owners. Land status maps and addresses of land owners are available online at: <a href="http://www.dnr.state.ak.us/mlw/planning/easmtatlas/kodiak/#MAPS-TXT">http://www.dnr.state.ak.us/mlw/planning/easmtatlas/kodiak/#MAPS-TXT</a> .											
	* Areas mostly or entirely included in exclusive guide areas											
**Areas partially included in exclusive guide areas												

Brown/Grizzly Bear

Unit 4

Hunt Maps available online at  
<http://hunt.alaska.gov>

- A brown/grizzly bear locking-tag is required.
- The bag limit is one bear every four regulatory years and a legal bear is any bear except cubs or females accompanied by cubs. A wounded bear counts against your bag limit for the regulatory year.
- The skull (unfrozen and removed from the skin) and hide (unfrozen, with evidence of sex and claws attached) must be sealed within 30 days of the kill. Permit hunt reports are due at the time of sealing.
- All unsuccessful hunters and those who did not hunt must report within 15 days of close of season.

**Guide Requirements:**

- Nonresidents hunters who are not citizens of the United States (nonresident aliens) must be accompanied in the field by an Alaska-licensed guide and are not eligible for Unit 4 drawing brown bear hunts (DB077, DB088, & DB089).
- Nonresidents applying for Unit 4 drawing brown bear hunts (DB077, DB088, & DB089) must be guided by an Alaskan resident relative; they may not use an Alaska-licensed guide. The resident relative must be 19 years of age or older and within second-degree of kindred.

If undersubscribed permits are available, information about these permits will be posted online at <http://hunt.alaska.gov> on the **first Friday in March**. Undersubscribed drawing hunts are hunts that had fewer applicants than available permits. Contact the local ADF&G office nearest the hunt for more information.

Game Management Unit, Area	Hunt No.	Number of Permits	Season Dates		Additional Requirements and Information
			2019	2020	
<b>4</b> <i>Nonresidents guided by resident relative</i>	DB077	3	Sept. 15-Dec. 31	-----	<b>Hunt Area:</b> Unit 4.  Nonresident hunters applying for DB077 may NOT use an Alaska-licensed guide.
<b>4, Outside Drainages</b> <i>Nonresidents guided by resident relative</i>	DB088	2	-----	Mar. 15-May 31	<b>Hunt Area:</b> (outside drainages) Chichagof Island south and west of a line which follows the crest of the island from Rock Point (N 58°, W 136° 21'), to Rodgers Point (N 57° 35', W 135° 33' ) including Yakobi and other adjacent islands; Baranof Island south and west of a line which follows the crest of the island from Nismeni Point (N 57° 34', W 135° 25' ), to the entrance of Gut Bay (N 56° 44', W 134° 38'), including the drainages into Gut Bay, Kruzof Island, and other adjacent islands.  Nonresident hunters applying for DB088 may NOT use an Alaska-licensed guide.
<b>4, Remainder</b> <i>Nonresidents guided by resident relative</i>	DB089	2	-----	Mar. 15-May 20	<b>Hunt Area:</b> remainder of Unit 4.  Nonresident hunters applying for DB089 may NOT use an Alaska-licensed guide.

Brown/Grizzly Bear







Hunt Maps available online at  
<http://hunt.alaska.gov>

- A brown/grizzly bear locking-tag is required.
- The bag limit is one bear every regulatory year (unless noted below) and a legal bear is any bear except cubs or females accompanied by cubs.
- The skull (unfrozen and removed from the skin) and hide (unfrozen, with evidence of sex and claws attached) must be sealed within 30 days of the kill. Permit hunt reports are due at the time of sealing.
- All unsuccessful hunters and those who did not hunt must report within 15 days of close of season.

**Guide Requirements:**

- Nonresident hunters who are not residents of the United States (nonresident aliens) must be accompanied in the field by an Alaska-licensed guide.
- Nonresident brown bear hunters, excluding aliens, must be accompanied in the field by an Alaska-licensed guide or an Alaska resident relative 19 years of age or older within the second-degree of kindred.

If undersubscribed permits are available, information about these permits will be posted online at <http://hunt.alaska.gov> on the **first Friday in March**. Undersubscribed drawing hunts are hunts that had fewer applicants than available permits. Contact the local ADF&G office nearest the hunt for more information.

Game Management Unit, Area	Hunt No.	Number of Permits	Season Dates		Additional Requirements and Information
			2019	2020	
<b>10, Unimak Island</b> 	DB375	8	Oct. 1-Dec. 31	-----	<b>Hunt Area:</b> Unimak Island. The bag limit is one bear every four regulatory years and a legal bear is any bear except cubs or females accompanied by cubs.
	DB376	8	-----	May 10-May 31	
<b>14C, Eklutna Lake Management Area within Chugach State Park</b>  <i>Certified Bowhunters Only (see page 20)</i>	DB468	20	Sept. 3 thru May 31		<b>Hunt Area:</b> those portions of Chugach State Park within the Eklutna Lake Management Area.  <b>Prior to applying for this hunt, IBEP certification is required. Prior to hunting, Basic Hunter Education is required.</b>
<b>14C, Chugach State Park Mgmt. Area</b> 	DB470	15	Sept. 3 thru May 31		<b>Hunt Area:</b> those portions of Chugach State Park Management Area in the Peters Creek, Little Peters Creek, Thunderbird Creek, upper Ship Creek (upstream from Fort Richardson and excluding Tokle Creek drainage), Indian Creek, Bird Creek (excluding Bird Creek Regional Park), and upper Eagle River (above Icicle Creek) drainages. Chugach State Park prohibits the discharge of firearms and bows within ½ mile of the Seward Hwy and trailheads. <b>Prior to hunting, Basic Hunter Education is required.</b>
<b>22B and 22C</b>  <i>Nonresidents Only</i>	DB685	27	22B: Aug. 1 thru May 31		Permits are valid for hunts within two different license years, 2019 and 2020. Permit winners hunting in the fall 2019 season who do not harvest a bear must purchase a new license and a new locking-tag to continue hunting with their permit in 2020 spring season. If undersubscribed, these permits will be available at ADF&G in Nome; information about these permits will be posted online at <a href="http://hunt.alaska.gov">http://hunt.alaska.gov</a> when available.
			22C: Aug. 1-Oct. 31 22C: Apr 1-May 31		
<b>22D and 22E</b>  <i>Nonresidents Only</i>	DB690	21	Aug. 1 thru May 31		
<b>26B</b>  <i>Nonresidents Only</i>	DB987	8	Aug. 25 thru May 31		<b>Hunt Area:</b> Unit 26B. A portion of this hunt is included in the Dalton Hwy Corridor Management Area.  <b>Dalton Hwy Corridor Management Area (DHCMA)</b> - that portion within Unit 26B, extending five miles from each side of the Dalton Hwy, including the driveable surface of the Dalton Hwy, from the Yukon River to the Arctic Ocean, and including the Prudhoe Bay Closed Area. The area within the Prudhoe Bay Closed Area is closed to the taking of big game; the remainder of the DHCMA is closed to hunting; however, <b>big game, small game, and fur animals may be taken in the area by bow and arrow only</b> ; no motorized vehicle may be used to transport hunters, their gear, or parts of game within the DHCMA except aircraft, boats, and licensed highway vehicles on the following designated roads: 1) Dalton Hwy; 2) Bettles Winter Trail during periods when BLM and the City of Bettles announce that the trail is open to winter travel; 3) Galbraith Lake road from the Dalton Hwy to the BLM campground at Galbraith Lake, including the gravel pit access road when the gate is open; 4) Toolik Lake Road, excluding the driveway to the Toolik Lake Research Facility; 5) The Sagavanirktok River access road two miles north of Pump Station 2; 6) any constructed roadway or gravel pit within 1/4 mile of the Dalton Hwy. However, a snowmachine may be used to transport hunters, their hunting gear, or parts of game across the management area from land outside the management area to access land on the other side of the management area. Any hunter traveling on the Dalton Hwy must stop at any check station operated by the department within the DHCMA. <b>See weapons-restricted hunts, page 20.</b>



Black Bear Units 1 - 3

Hunt Maps available online at  
<http://hunt.alaska.gov>

- Nonresident hunters not using an Alaska-licensed guide must have a drawing permit.
- A black bear locking-tag is required in all hunts listed below.
- The bag limit is one bear and a legal bear is any bear except cubs or females accompanied by cubs. A wounded bear counts against your bag limit for the regulatory year.
- The skull (unfrozen and removed from the skin) and hide (unfrozen, with evidence of sex and claws attached) must be sealed within 30 days of the kill, except Unit 3 Kuiu Island, where black bears taken by nonresidents must be sealed within 14 days of the kill and must not be removed from Units 1-4 until sealed. Permit hunt reports are due at the time of sealing.
- All unsuccessful hunters and those who did not hunt must report within 15 days of close of season.

If undersubscribed permits are available, information about these permits will be posted online at <http://hunt.alaska.gov> on the **first Friday in March**. Undersubscribed drawing hunts are hunts that had fewer applicants than available permits. Contact the local ADF&G office nearest the hunt for more information.

Game Management Unit, Area	Hunt No.	Number of Permits	Season Dates		Additional Requirements and Information
			2019	2020	
<b>1A</b> <i>Nonresidents Nonguided Only</i>	DL016	75	Sept. 1 thru Jun. 30		<b>Hunt Area:</b> Unit 1A
<b>1B</b> <i>Nonresidents Nonguided Only</i>	DL017	30			<b>Hunt Area:</b> Unit 1B
<b>1C, South</b> <i>Nonresidents Nonguided Only</i>	DL018	10			<b>Hunt Area:</b> that portion of Unit 1C from the south bank of Taku Inlet and the Taku River to the U.S./Canada border, then south to the Unit 1C/1B boundary at Cape Fanshaw.
<b>1C, North</b> <i>Nonresidents Nonguided Only</i>	DL019	10			<b>Hunt Area:</b> that portion of Unit 1C east of the Haines Borough boundary in Lynn Canal, from the south bank of Taku Inlet and the Taku River to the U.S./Canada border, then north to the Unit 1C/1D boundary at Eldred Rock.
<b>1C, remainder</b> <i>Nonresidents Nonguided Only</i>	DL020	24			<b>Hunt Area:</b> that portion of Unit 1C west of the Haines Borough boundary in Lynn Canal, but not including lands within Glacier Bay National Park (Chilkat Range).
<b>1D</b> <i>Nonresidents Nonguided Only</i>	DL021	20			<b>Hunt Area:</b> Unit 1D
<b>2</b> <i>Nonresidents Nonguided Only</i>	DL027	30	Sept. 1-Dec. 31	-----	<b>Hunt Area:</b> Unit 2
	DL028	150	-----	Jan. 1-June 30	
<b>3, Kuiu Island</b> <i>Nonresidents Nonguided Only</i>	DL029	50	Sept. 1 thru Jun. 30		<b>Hunt Area:</b> Unit 3, Kuiu Island. Bears need to be sealed within 14 days of the kill and prior to being removed from Units 1-4.
<b>3, Kupreanof Island</b> <i>Nonresidents Nonguided Only</i>	DL030	100			<b>Hunt Area:</b> Unit 3, Kupreanof Island
<b>3, remainder</b> <i>Nonresidents Nonguided Only</i>	DL031	40			<b>Hunt Area:</b> remainder of Unit 3

Black Bear Unit 14C

Hunt Maps available online at  
<http://hunt.alaska.gov>

- The bag limit is one bear and a legal bear is any bear except cubs or females accompanied by cubs.
- The skull (unfrozen and removed from the skin) and hide (unfrozen with evidence of sex and claws attached) must be sealed within 30 days of the kill. Permit hunt reports are due at the time of sealing.
- If unsuccessful or you did not hunt you must return your completed hunt report within 15 days of close of season.

Game Management Unit, Area	Hunt No.	Number of Permits	Season Dates		Additional Requirements and Information
			2019	2020	
<b>14C, Joint Base Elmendorf Richardson (JBER)</b> <i>Certified Shotgun Hunters Only (see page 20)</i>	DL455	25	-----	Apr. 15-Jun. 15	<b>Hunt Area:</b> portions of JBER. Basic Hunter Education is required for this hunt.  <b>Warning:</b> This Joint Base Elmendorf Richardson (JBER) hunt is subject to closure due to military operations. This hunt may be stopped for specific time periods or limited to specific areas on short (6 hours) notice. Check in/out on a daily basis.  JBER will require successful applicants to pay a \$125 access fee, and may require successful applicants to demonstrate proficiency with the weapon they intend to use.

Bison

Hunt Maps available online at  
<http://hunt.alaska.gov>

- If you are a resident and you have been awarded a permit since 2013 you are ineligible to apply until the Nov. 2022 application period for hunts that take place in the 2023 regulatory year.
- If you are a nonresident and you have been awarded a permit since 2008 you are ineligible to apply.
- A resident who wins a bison drawing permit hunt is ineligible to apply for another bison permit for 10 years. A nonresident who wins a bison drawing permit hunt is ineligible to apply for another bison permit.
- Application fee for a bison hunt is \$10 per individual, \$20 per party.
- All sealing must be done Monday through Friday (except holidays). Hours may vary by area office.

Game Management Unit, Area	Hunt No.	Number of Permits	Season Dates		Legal Bison	Reporting Requirements		Additional Requirements and Information
			2019	2020		If Successful	If Unsuccessful	
11, Chitina	DI450	2	Sept. 6-Nov. 30	-----	Either Sex	In person to ADF&G in Glennallen within 5 days of leaving the hunt area.	By mail within 15 days of close of season	<b>Hunt Area:</b> drainages of the Chitina River east of the Chakina River and south and east of the Nizina River. This is a remote area, primarily accessible by light aircraft on small undeveloped gravel strips.
11 and portion of 13D, Copper River	DI454	24	Sept. 1 thru Mar. 31					<b>Hunt Area:</b> east of the Copper River, south of the Klawasi River, and west of the line from Mount Sanford to Mount Wrangell to Long Glacier west of the Kotsina River and that portion of Unit 13D east of the Edgerton Hwy. If a successful applicant fails to indicate intent to hunt (in writing to ADF&G, Box 47, Glennallen, AK 99588) by Sept. 1, we will choose an alternate for that permit. An alternate list for the hunt is produced during the drawing process.  Hunting opportunity and success on public land is extremely limited. During the hunt period, most bison are found on private lands, where a \$1500 trespass fee is charged. Success is high on private land. If you do not have considerable knowledge of the local area, a considerable amount of time to hunt, or do not plan to purchase the trespass permit, please do not apply for this hunt.  Additional hunt information will be mailed from ADF&G in Glennallen prior to the hunt.
19C and 19D	DI351	20	Aug. 22-Oct. 10	-----		By mail within 15 days of close of season.		<b>Hunt Area:</b> Units 19C and 19D Hunters may be assigned specific start dates for DI351. Call ADF&G in McGrath at (907) 524-3323 for more information.
	DI352	15	-----	Mar. 1-Mar. 31				
20D, Delta	DI403	45	Oct. 1 thru Mar. 31 Hunters will be assigned specific start dates		Bull	In person to ADF&G in Delta Junction within 2 days of kill.  Specimens from harvested bison will be required.	<b>Hunt Area:</b> Unit 20D. Hunters must obtain permission from landowners to hunt on private land. Weapons-restrictions apply. Hunters must either attend an orientation in person at ADF&G in Delta Junction or complete an online orientation and test to receive certification of orientation prior to hunting. Orientation is available at: <a href="http://www.adfg.alaska.gov/index.cfm?adfg=deltabison.main">http://www.adfg.alaska.gov/index.cfm?adfg=deltabison.main</a> Special restrictions apply on military lands. Contact Fort Wainwright for details (907) 361-9686 <u>DI403:</u> Hunters will be assigned specific start dates between October 1 and November 15 (determined by order drawn) and can hunt from their start date until the end of the season (March 31). <u>DI404:</u> Hunters will be assigned, by order drawn, a 30-day hunt period in both the fall and spring seasons totaling 60 days of hunting opportunity.	
	DI404	55	Oct. 1-Nov. 30 and Feb. 1-Mar. 31 Hunters will be assigned, by order drawn, a 30-day hunt period in both the fall and spring season totaling 60 days of hunting opportunity.		Either Sex			

Caribou

Hunt Maps available online at  
<http://hunt.alaska.gov>


- Members of a household that apply for a Unit 13 subsistence hunt (RC561, RC562, or CC001) are NOT eligible for ANY caribou drawing hunts.
- Unit 13 caribou subsistence and drawing hunts will be closely monitored. All or portions of the hunt areas may be closed or opened on short notice by Emergency Order.
- All unsuccessful hunters and those who did not hunt must report within 15 days of close of season.

Game Management Unit, Area	Hunt No.	Number of Permits	Season Dates		Legal Caribou	Specimens Required (Return with Permit Report)	Reporting Requirements If Successful	Additional Requirements and Information
			2019	2020				
7, Kenai Mtns.	DC001	up to 25	Aug. 10-Dec. 31	-----	Either Sex	None	Report within 10 days of kill	<b>Hunt Area:</b> that portion of Unit 7 north of the Sterling Hwy and west of the Seward Hwy. The Kenai Mountains caribou herd is usually found near Big Indian Creek. Access is generally from the Resurrection Trail. Contact Kenai National Wildlife Refuge, Soldotna, and U.S. Forest Service, Seward, for motorized access restrictions.  The Kenai Mountains caribou herd has declined and the number of permits will be determined following fall surveys.  <b>This hunt occurs on federal lands and is subject to potential federal access restrictions.</b>
13 <i>Youth Hunters Only Residents Only</i>	YC495	200	Aug. 1 - Aug. 5	-----	TBA		Report within 3 days of kill	<b>Hunt Area:</b> Unit 13. Eligible applicants: Resident youth who are 10 to 17 years old. Each permittee must be accompanied in the field by a licensed resident adult at least 21 years old. Bag limit counts against the bag limit of BOTH the permittee and the accompanying adult. Permittees and accompanying adults must wear hunter orange vests. Basic Hunter Education is required.
13 <i>Residents Only</i>	DC485	TBD	Aug. 20-Sept. 20  <b>and</b>  Oct. 21 thru Mar. 31  <b>Seasons may be closed by emergency order.</b>					<b>Hunt Area:</b> Unit 13.  This hunt may not be held pending the results from an autumn composition survey and direction from the Board of Game. More information will be available in mid-November at <a href="http://hunt.alaska.gov">http://hunt.alaska.gov</a> . Application fees will not be refunded if the hunt is cancelled.
14A and 14B	DC590	200	Aug. 10-Sept. 20  <b>and</b>  Dec. 1 thru Mar. 15		Either Sex		Report within 10 days of kill	<b>Hunt Area:</b> Units 14A and 14B: the caribou in this hunt tend to be in areas accessible only by aircraft.
15B, Killey River	DC608	up to 50	Aug. 10-Sept. 20	-----				<b>Hunt Area:</b> that portion of Unit 15B within the Kenai National Wildlife Refuge Wilderness Area. It is recommended to use horses to access this area. <b>This hunt area is closed to off-road vehicles and aircraft access is extremely limited.</b>
15C, Fox River	DC618	10						<b>Hunt Area:</b> that portion of Unit 15C north of Fox River and Chernof Glacier, east of Windy Lake and south of Tustumena Glacier. Access to this area is difficult. <b>This area is closed to off-road vehicles and aircraft access is extremely limited.</b>
20A, Central Alaska Range	DC827	150			Bull			<b>Hunt Area:</b> Unit 20A
20B, 20E, and 25C, Fortymile White Mountains (Zones 1 and 3)  <i>Youth Hunters Only</i>	YC831	30	Aug. 1-Aug. 21	-----	Bull		Report within 7 days of kill	<b>Hunt Area: Zone 1 of the Fortymile - White Mountains caribou registration hunt area.</b> Unit 20B, that portion within the Chatanika River drainage north and east of the Steese Hwy, and that portion south and east of the Steese Hwy, except the middle (East) fork of the Chena River drainage upstream from and including the Teuchet Creek drainage and except the Salcha River drainage, and Unit 25C, that portion east of the east bank of the mainstem of Preacher Creek to its confluence with American Creek, then east of the east bank of American Creek, excluding that portion within the drainage of the south fork of Birch Creek and excluding that portion within the Yukon–Charley Rivers National Preserve.  <b>Zone 3 of the Fortymile - White Mountains caribou registration hunt area.</b> Unit 20E, that portion including the Seventymile River downstream from the Granite Creek drainage, the North Fork Fortymile River drainage downstream from and including the Champion Creek drainage, the Middle Fork Fortymile River drainage downstream from the Joseph Creek drainage, the Mosquito Fork of the Fortymile River drainage downstream from the Wolf Creek drainage, the Dennison Fork drainages, the Ladue River drainages, and all drainages east of those drainages.  <b>One caribou per lifetime allowed for this permit.</b>
<b>YC831 Fortymile Zones 1 and 3 Youth Hunt.</b>  Eligible applicants: Resident and nonresident youth who are 10 to 17 years old during their assigned hunt period. Each permittee must be accompanied in the field by a licensed Alaska resident adult at least 21 years old. <b>The nonresident youth's accompanying resident adult must be a parent, stepparent, or legal guardian.</b> Bag limit counts against the bag limit of BOTH the youth permittee and the accompanying adult. Youth permittees and accompanying adults must wear hunter orange vests while hunting. Basic Hunter Education is required.  This youth hunt allows harvest in both Zones 1 and 3 prior to the registration hunt being opened.								


Eik

Hunt Maps available online at  
<http://hunt.alaska.gov>

- All unsuccessful hunters and those who did not hunt must report within 15 days of close of season.



Game Management Unit, Area	Hunt No.	Number of Permits	Season Dates 2019	Legal Elk	Specimens Required (Return with Permit Report)	Reporting Requirements If Successful	Additional Requirements and Information	
<b>3, Etolin Island and smaller associated islands</b>  <i>Certified Bowhunters Only (See page 20)</i>	DE318	25	Sept. 1-Sept. 30	Bull	 5-inch section of lower jaw with front teeth	In person or by phone to ADF&G in Petersburg, Ketchikan or Wrangell within 5 days of kill	<b>Hunt Area:</b> that portion of Unit 3 bounded by a line beginning at the intersection of Stikine Strait and Clarence Strait, running southwest following the midline of Clarence Strait, down to its intersection with Ernest Sound, then northeast following the midline of Ernest Sound, excluding Niblack Islands, to its intersection with Zimovia Strait, then northwest following the western shoreline of Zimovia Strait to its intersection with Chichagof Passage, then west along the midline of Chichagof Passage to its intersection with Stikine Strait, then west and south along the midline of Stikine Strait back to the point of beginning. Zarembo Island is closed to elk hunting.  Successful hunters are requested to send a photo of their elk antlers to ADF&G in Petersburg. <b>Certified bowhunters only for hunt DE318, see page 20.</b>	
	DE321	50	Oct. 1-Oct. 15					
	DE323	50	Oct. 16-Oct. 31					
<b>8, Raspberry Island</b>	DE702	12	Oct. 1-Oct. 12	Bull	<div>In Unit 8, a wounded elk counts against your bag limit for the regulatory year.</div>		<b>Hunt Area:</b> that portion of Unit 8 on Raspberry Island. Access to this elk herd is by float plane or boat. Best access points are Onion Bay and Raspberry Strait.	
	DE704	12	Oct. 11-Oct. 22					
	DE706	100	Oct. 23-Nov. 30	Cow				
<b>8, SW Afognak Island</b>	DE711	15	Sept. 25-Oct. 9	Bull	None	In person or by phone to ADF&G in Kodiak within 2 days of completion of hunt and permit report by mail or online within 5 days	<b>Hunt Area:</b> Southwest Afognak, that portion of Afognak Island south and west of a line from the head of Back Bay (N 58° 05.3', W 152° 45.7') to Hatchery Peak (N 58° 07.2', W 152° 47.5'), to the head of Malina Bay (N 58° 09.3', W 152° 51.0') and adjacent islands. Much of the land is privately owned and subject to access fees. Land status maps and addresses of land owners are available at <a href="http://www.adfg.alaska.gov/index.cfm?adfg=accessbrochures.afognakmap">http://www.adfg.alaska.gov/index.cfm?adfg=accessbrochures.afognakmap</a> .	
	DE713	120	Oct. 8-Oct. 22	Cow				
<b>8, East Afognak Island</b>	DE721	40	Sept. 25-Oct. 9	Either Sex			<b>Hunt Area:</b> Eastern Afognak, that portion of Afognak Island east of the main north-south logging road (1100 road) from the Danger Bay logging camp (N 58° 08.2', W 152° 32.9') north to its terminus at Discoverer Bay (N 58° 19.6', W 152° 21.8') and adjacent islands west of Marmot Strait. Much of the land is privately owned and subject to access fees. Land status maps and addresses of land owners are available at <a href="http://www.adfg.alaska.gov/index.cfm?adfg=accessbrochures.afognakmap">http://www.adfg.alaska.gov/index.cfm?adfg=accessbrochures.afognakmap</a> .	
	DE723	40	Oct. 8-Oct. 22					
<b>8, Remainder</b>	DE715	50	Sept. 25-Oct. 9					<b>Hunt Area:</b> remainder of Unit 8. Much of the land is privately owned and subject to access fees. Land status maps and addresses of land owners are available at <a href="http://www.adfg.alaska.gov/index.cfm?adfg=accessbrochures.afognakmap">http://www.adfg.alaska.gov/index.cfm?adfg=accessbrochures.afognakmap</a> .
	DE717	50	Oct. 8-Oct. 22					



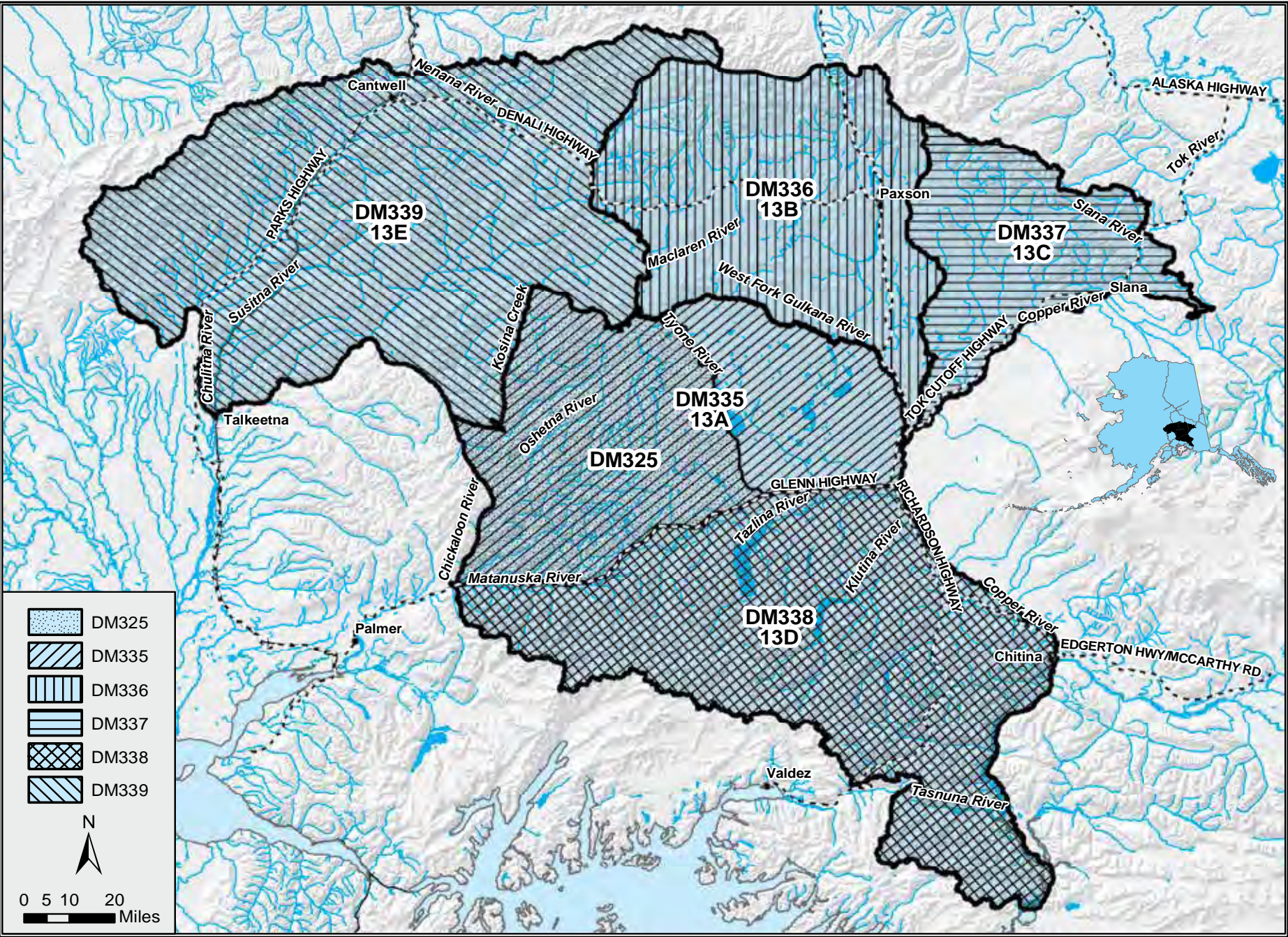
Goat						Hunt Maps available online at <a href="http://hunt.alaska.gov">http://hunt.alaska.gov</a>
•Taking of nannies with kids is prohibited. Taking of males is encouraged. •All sealing and in person reporting must be done Monday through Friday (except holidays). Hours may vary by area office. •All unsuccessful hunters and those who did not hunt must report within 15 days of close of season.						
Game Management Unit, Area	Hunt No.	Number of Permits	Legal Goat	Season Dates 2019	Reporting Requirements If Successful	Additional Requirements and Information
Unit 1			Either sex, taking of nannies with kids is prohibited	Aug. 15-Dec. 31	  In person to ADF&G in Ketchikan within 10 days of kill with horns for measuring	<b>Hunt Area:</b> that portion of Unit 1A beginning at a point at the outlet of Beaver Falls Creek and continuing west along the north bank of Beaver Falls Creek, then along the north shores of Lower Silvis Lake and Upper Silvis Lake, then southwest along the valley until meeting Whitman Creek, then west along the west bank of Whitman Creek, then along the west shoreline of Upper Whitman Lake, then south and west along the west bank of Whitman Creek and the south and west shoreline of Whitman Lake, then along the south bank of Whitman Creek to its outlet in George Inlet, then northeast along the coastline in George Inlet to the point of beginning. The area includes Achilles Mountain and Twin Peaks.
1A, Revillagigedo Island East	DG005	5				<b>Hunt Area:</b> that portion of Unit 1A bounded on the north beginning at the north banks of Roosevelt Lagoon, Naha River and Heckman Lake to the inlet of Naha River into Heckman Lake; then southeast along the valley to Salt Lagoon at the head of George Inlet, then south along the west coastline of George Inlet to the outlet of Beaver Falls Creek; then west long the north bank of Beaver Falls Creek, then southwest along the valley until meeting Whitman Creek, then west along the west bank of Whitman Creek, then along the west shoreline of Upper Whitman Lake, then south and west along the west bank of Whitman Creek and the south and west shoreline of Whitman Lake, then along the south bank of Whitman Creek to its outlet in George Inlet, then south to Mountain Point, and continuing along the southern shoreline of Revillagigedo Island through Tongass Narrows around Clover Passage to the point of beginning. The area includes Deer, Dude, Diana, Brown and Mahoney Mountains.
1A, Revillagigedo Island South	DG006	15				<b>Hunt Area:</b> that portion of Unit 1A beginning at a point on the east shoreline at the head of Salt Lagoon in upper George Inlet then continuing south along the eastern shoreline around California Head, then north and east along the west shoreline in Carroll Inlet to the head of Carroll Inlet, then north along the west bank of Carroll Creek to the divide leading to South Fork Orchard Creek, then northeast along the west bank of South Fork Orchard Creek to Orchard Creek, then west along the south bank of Orchard Creek and south shoreline of Orchard Lake to the mouth of Orchard Creek, then west and south along the coastline through Gedney Pass and Behm Canal, south to Roosevelt Lagoon, then at the north banks of Roosevelt Lagoon, Naha River and Heckman Lake to the inlet of Naha River into Heckman Lake; then southeast along the valley to Salt Lagoon at the head of George Inlet and point of beginning.
1A, Revillagigedo Island North	DG007	5				
Unit 7			Either sex, taking of nannies with kids is prohibited. If you harvest a nanny, you will be prohibited from hunting any goats in Units 7 and 15 for 5 regulatory years	Aug. 10-Oct. 15	In person to ADF&G in Anchorage, Homer, Palmer, or Soldotna within 10 days of kill with horns for measuring	<b>Hunt Area:</b> Unit 7, see <a href="http://hunt.alaska.gov">http://hunt.alaska.gov</a> for individual areas and detailed maps.
Resurrection Creek, West	DG331	up to 5				The number of permits will be determined following fall surveys.
Crescent Lake	DG338	up to 10				
Grant Lake	DG339	up to 8				
Cecil Rhodes Mtn.	DG341	up to 10				
Lost Lake	DG342	up to 5				
Nellie Juan Lake	DG344	up to 10				
Whidbey Bay	DG345	up to 30				
Resurrection Peninsula	DG346	up to 35				
Seward	DG347	up to 20				
Brown Mtn.	DG352	up to 30				
Unit 8			Either sex, taking of nannies with kids is prohibited	Aug. 20-Oct. 25	In person or by phone to ADF&G in Kodiak within 2 days of completion of hunt, and permit report by mail or online within 5 days	<b>Hunt Area:</b> Unit 8, see <a href="http://hunt.alaska.gov">http://hunt.alaska.gov</a> for individual areas and detailed maps.
Wild Creek-Center Mtn.	DG471	35				Hunters are encouraged, but not required, to bring their goat horns into Kodiak ADF&G office for measurement.
Crown Mtn.	DG472	12				
Hidden Basin-East Terror Lk.	DG473	12				
Uganik River	DG474	70				
Kiliuda Bay	DG476	50				
South Road System	DG478	100				
North Road System	DG479	60				
Unit 13D				Aug. 10-Nov. 30	By mail within 10 days of kill	<b>Hunt Area:</b> that portion of Unit 13D west of the Richardson Hwy and that portion of 13D east of the Richardson Hwy north of the Tiekel River and west of the line beginning at the confluence of the Tiekel and Tsina Rivers running due south to the boundary of Unit 13D.
Unit 13D	DG720	35				
Unit 14				Sept. 1-Oct. 31	In person or by phone to ADF&G in Palmer within 2 days of completion of hunt, and permit report within 5 days	<b>Hunt Area:</b> that portion of Unit 14A southeast of the Matanuska River to the ridge dividing Metal Creek and Grasshopper Creek.
14A, Metal Creek	DG890	20				<b>Hunt Area:</b> that portion of Unit 14A east of the ridge dividing Metal Creek and Grasshopper Creek.
14A, Marcus Baker	DG891	30		Sept. 3-Oct. 15	In person to ADF&G in Anchorage, Homer, Palmer, or Soldotna within 10 days of kill with horns for measuring	<b>Hunt Area:</b> that portion of Unit 14C within the drainage of the East Fork of Eklutna River.
14C, East Eklutna	DG852	3				<b>Hunt Area:</b> that portion of Unit 14C within the Eagle River drainage upstream from and including Icicle Creek drainage, but excluding Raven Creek drainage.
14C, Eagle River	DG854	10				<b>Hunt Area:</b> that portion of Unit 14C within the upper Glacier Creek drainage including Winner Creek drainage, but excluding Crow Creek drainage.
14C, Glacier Creek	DG856	5				<b>Hunt Area:</b> that portion of Unit 14C within the Bird Creek drainage including Penguin Creek drainage.
14C, Bird Creek	DG858	4				
14C, Lake George Nonresidents Only Certified Bowhunters Only (see page 20)	DG888	up to 10		Aug. 16-Aug. 31	In person to ADF&G in Anchorage, Homer, Palmer, or Soldotna within 10 days of kill with horns for measuring	<b>Hunt Area:</b> that portion of Unit 14C within the drainages of the Knik River up-stream from, but not including, Big Timber Creek drainage.
Nonresidents Only	DG889	up to 15				
Unit 15C			Either sex, taking of nannies with kids is prohibited. If you harvest a nanny, you will be prohibited from hunting any goats in Units 7 and 15 for 5 regulatory years	Aug. 10-Oct. 15	In person to ADF&G in Anchorage, Homer, Palmer, or Soldotna within 10 days of kill with horns for measuring	<b>Hunt Area:</b> Unit 15C, see <a href="http://hunt.alaska.gov">http://hunt.alaska.gov</a> for individual areas and detailed maps.
15C, Petrof Lake	DG351	up to 10				The number of permits will be determined following fall surveys.
15C, Skilak Glacier	DG354	up to 10				
15C, Indian Creek	DG356	up to 15				
15C, Tustumena Glacier	DG357	up to 10				
15C, Fox River	DG358	up to 10				
15C, Bradley Lake	DG359	up to 24				
15C, Dixon Glacier	DG360	up to 40				
15C, Halibut Cove	DG361	up to 25				
15C, Sadie Cove	DG362	up to 22				
15C, Port Dick	DG363	up to 32				



- Antlerless hunts must be authorized by advisory committees in order to be held.
- All unsuccessful hunters and those who did not hunt must report within 15 days of close of season.
- All sealing and in person or phone reporting must be done Monday through Friday (except holidays). Hours may vary by area office.
- Moose hunters in Unit 7 must complete the Moose Hunter Orientation online at <http://hunt.alaska.gov/> prior to hunting.

Game Management Unit, Area	Hunt No.	Number of Permits	Season Dates 2019	Legal Moose	Specimens Required (Return with permit report)	Reporting Requirements If Successful	Additional Requirements and Information
1C, Berners Bay	DM041	up to 7	Sept. 15-Oct. 15	Bull	 5-inch section of lower jaw with front teeth	In person or by mail to ADF&G in Douglas within 10 days of kill	<b>Hunt Area:</b> Unit 1C within the Berners Bay drainages.
6A, Cape Suckling to Palm Point <i>Nonresidents Only</i>	DM160	5	Sept. 1-Nov. 30	Bull	None	In person or by phone to ADF&G in Cordova within 5 days of kill	<b>Hunt Area:</b> that portion of Unit 6A that includes all drainages into the Gulf of Alaska between Cape Suckling and Palm Point. For DM160, up to 20 bulls may be taken in combination with registration permit hunt RM160.
6C, <i>Residents Only</i>	DM167	up to 20	Sept. 1-Oct. 31			<b>Hunt Area:</b> Unit 6C	
7 & 14C, head of Turnagain Arm	DM210	up to 40	Aug. 20-Sept. 30		 5-inch section of lower jaw with front teeth	In person to ADF&G in Anchorage or Palmer within 10 days of kill	<b>Hunt Area:</b> portions of Units 7 and 14C within the drainages of the Twentymile River, Placer River, and Placer Creek (Bear Valley) outside the Portage Closed Area.
<i>Residents Only</i>	DM211	up to 30	Aug. 20-Oct. 10	Antlerless			
13 <i>Residents Only</i>	DM324	5	Sept. 1-Sept. 20	Bull	None	Online or by mail within 10 days of kill	<b>Hunt Area:</b> Unit 13
13A West <i>Residents Only</i>	DM325	10	Oct. 1-Oct. 31 and Mar. 1-Mar. 31	Antlerless, taking of calves or cows with calves is prohibited		Online or by mail within 10 days of kill	<b>Hunt Area:</b> that portion of 13A west of Lake Louise Road, Lake Louise, Lake Susitna, Tyone Lake, and the Tyone River.
13A <i>Nonresidents Only</i>	DM335	15	Sept. 1-Sept. 20	Bull with 50-inch or larger antlers or at least 4 brow tines on at least one antler		By mail within 10 days of kill	<b>Hunt Area:</b> Unit 13A
13B <i>Nonresidents Only</i>	DM336	25					<b>Hunt Area:</b> Unit 13B
13C <i>Nonresidents Only</i>	DM337	25					<b>Hunt Area:</b> Unit 13C
13D <i>Nonresidents Only</i>	DM338	25					<b>Hunt Area:</b> Unit 13D
13E <i>Nonresidents Only</i>	DM339	25			<b>Hunt Area:</b> Unit 13E		

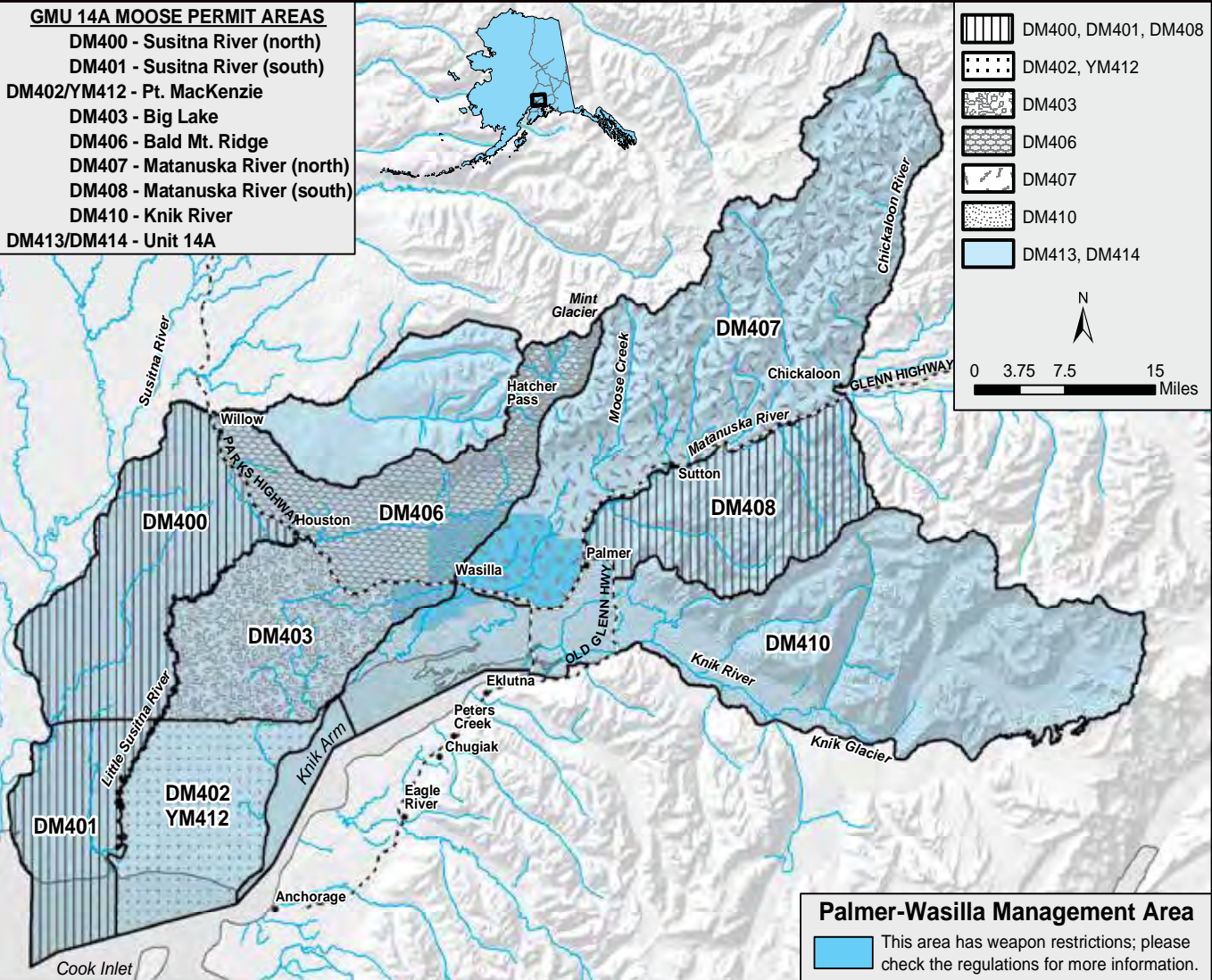
Members of a household that apply for a Unit 13 Tier I caribou registration permit (RC561 or RC562) are eligible to apply for moose hunts DM324 and DM325 ONLY.





Unit 14A Antlerless Moose

Hunt Maps available online at <http://hunt.alaska.gov>



Portions of hunt areas DM403, DM406, DM407, DM410, DM413, and DM414 are in the weapons-restricted Palmer-Wasilla Management Area. The management area is the portion of Unit 14A bounded by a line beginning at the intersection of the Parks Hwy and the Glenn Hwy, then east and north along the Glenn Hwy to the Palmer Fishhook Rd., then west and north along the Palmer Fishhook Rd. to the Faulk Rd. intersection, then west along the road and section line to Tex-Al Dr. and along Tex-Al Dr. to the Wasilla Fishhook Rd., to Welch Rd., then west along Welch Rd. to the south bank of the Little Susitna River, then west along the south bank of the Little Susitna River to the bridge at N. Shushana Dr., then south along N. Shushana Dr. to Shrock Rd., then west along Shrock Rd. to Church Rd., then south along Church Rd. to the Parks Hwy, then west along the Parks Hwy to Vine Rd., then south along Vine Rd. to Knik Goose Bay Rd., then north along Knik Goose Bay Rd. to Fairview Loop Rd. then south and east along Fairview Loop Rd. to the Parks Hwy, then east along the Parks Hwy to the intersection with the Glenn Hwy; **big game may be taken with a muzzleloader, shotguns with slugs, crossbow, and bow and arrow only, with weapon-specific certification.** Additional weapons restrictions exist in the city limits of Palmer and Wasilla.

- Antlerless hunts must be authorized by advisory committees in order to be held.
- All unsuccessful hunters and those who did not hunt must report within 15 days of close of season.
- All in person reporting must be done Monday through Friday (except holidays). Hours may vary by area office.

Game Management Unit, Area	Hunt No.	Number of Permits	Season Dates 2019	Legal Moose	Specimens Required (Return with Permit Report)	Reporting Requirements If Successful	Additional Requirements and Information
14A, Susitna River, Redshirt Lake <i>Residents Only</i>	DM400	up to 100	Aug. 25- Sept. 25	Antlerless	5-inch section of lower jaw with front teeth	In person to ADF&G in Palmer or Anchorage within 10 days of kill	<b>Hunt Area:</b> that northwestern portion of Unit 14A bounded on the north by the Parks Hwy from the Little Susitna River to Willow Creek, and Willow Creek; and bounded on the west by the Unit Boundary; and bounded on the south by the Gas Pipeline Service Route/Right-of-Way Trail (snowmobile access trail) to Figure Eight and Flathorn Lakes; and bounded on the east by the Little Susitna River.
14A, Susitna River, Figure Eight Lake <i>Residents Only</i>	DM401	up to 70					<b>Hunt Area:</b> that southwestern portion of Unit 14A bounded on the north by the Gas Pipeline Service Route (as described above in DM400); bounded on the west and south by the Unit Boundary; and bounded on the east by the Little Susitna River from the mouth to the Gas Pipeline Service Route where it crosses the Little Susitna River.
14A, Point MacKenzie <i>Residents Only</i>	DM402	up to 75					<b>Hunt Area:</b> that southwestern portion of Unit 14A bounded on the west by the Little Susitna River; bounded on the north by a line along Knik-Goose Bay Road from mile 14 to its junction with Pt. MacKenzie Road, then along Pt. MacKenzie Road, Ayrshire Road, and extending due west along the Gas Pipeline Service Route (as described above in DM400) to the Little Susitna River.
14A, Point MacKenzie Youth Hunt <i>Residents Only</i>	YM412	up to 25					<b>See Hunt Area description for DM402 above.</b> Eligible applicants: Resident youth who are 10 to 17 years old. Each permittee must be accompanied in the field by a licensed resident adult at least 21 years old. Bag limit counts against the bag limit of BOTH the permittee and the accompanying adult. Permittees and accompanying adults must wear hunter orange vests. Basic Hunter Education is required.
14A, Big Lake <i>Residents Only</i>	DM403	up to 100					<b>Hunt Area:</b> that portion of Unit 14A bounded on the west by the Little Susitna River; bounded on the north by the Parks Hwy; bounded on the east by Knik-Goose Bay Road; and bounded on the south by Pt. MacKenzie Road, Ayrshire Road and extending due west along the Gas Pipeline Service Route (as described above in DM400) to the Little Susitna River.
14A, Bald Mountain Ridge <i>Residents Only</i>	DM406	up to 120					<b>Hunt Area:</b> that western portion of Unit 14A bounded on the south and west by the Parks Hwy from Knik-Goose Bay Road to Willow Creek; bounded on the east by a line along Wasilla Fishhook Road to its junction with Palmer Fishhook Road, then north along Hatcher Pass Road to the first bridge crossing the Little Susitna River, then along the Little Susitna River to Mint Glacier, then along Mint Glacier to the Unit 14A boundary; and bounded on the north by a line running up Deception Creek from its mouth to its headwaters on Bald Mountain Ridge, then east and north along the drainage divide separating the Willow Creek and Little Susitna River drainages to the unit boundary.
14A, Matanuska River, north <i>Residents Only</i>	DM407	up to 200					<b>Hunt Area:</b> that northeastern portion of Unit 14A bounded by a line beginning at the intersection of the Wasilla Fishhook Road and Parks Hwy; then along Wasilla Fishhook Road to Palmer Fishhook Road then north to the first bridge crossing the Little Susitna River, then upstream along Little Susitna River to Mint Glacier, then along Mint Glacier to the Unit 14A boundary; then along the Unit 14A boundary to the headwaters of the Chickaloon River, downstream along the Chickaloon River to its confluence with the Matanuska River, then along the north bank of the Matanuska River to the Old Glenn Hwy, west on the Old Glenn Hwy to the Glenn Hwy, south on the Glenn Hwy to the Parks Hwy, and west on the Parks Hwy to the point of origin.
14A, Matanuska River, south <i>Residents Only</i>	DM408	up to 70					<b>Hunt Area:</b> that eastern portion of Unit 14A bounded by a line beginning at the confluence of the north bank of the Matanuska River and the Chickaloon River, then along the north bank of the Matanuska River to the Old Glenn Hwy bridge, then southeasterly along the Old Glenn Hwy to Maude Road, then easterly along Maude Road to McRoberts Creek, then upstream along McRoberts Creek to its headwaters, then east along the drainage divide between the Knik River and Matanuska River drainages to the Unit 14A boundary, then northerly along the boundary to the point of origin.
14A, Knik River <i>Residents Only</i>	DM410	up to 150					<b>Hunt Area:</b> that southeastern portion of Unit 14A bounded on the west by a line running south from mile 14 Knik-Goose Bay Road to the tide-line, and by the Knik-Goose Bay Road from mile 14 to mile 0, and bounded on the north by the Parks Hwy from Knik-Goose Bay Road to the Glenn Hwy, and by the Glenn Hwy to the Old Glenn Hwy (Arctic Ave.) at Palmer, and bounded on the north and east by the Old Glenn Hwy east and south to Maud Road and by a line going east along Maud Road to McRoberts Creek, then east along McRoberts Creek to its headwaters, then east along the drainage divide between the Knik River and Matanuska River to the unit boundary, and along the unit boundary to the point of origin.
14A <i>Residents Only</i>	DM413	up to 200	Nov. 1-30	Private lands dominate in hunt areas DM400 - DM414 and YM412. Hunters must secure permission from the land-owner before hunting on private land.	Portions of hunt areas DM403, DM406, DM407, DM410, DM413, and DM414 are in the weapons-restricted Palmer-Wasilla Management Area. The management area is the portion of Unit 14A bounded by a line beginning at the intersection of the Parks Hwy and the Glenn Hwy, then east and north along the Glenn Hwy to the Palmer Fishhook Rd., then west and north along the Palmer Fishhook Rd. to the Faulk Rd. intersection, then west along the road and section line to Tex-Al Dr. and along Tex-Al Dr. to the Wasilla Fishhook Rd., to Welch Rd., then west along Welch Rd. to the south bank of the Little Susitna River, then west along the south bank of the Little Susitna River to the bridge at N. Shushana Dr., then south along N. Shushana Dr. to Shrock Rd., then west along Shrock Rd. to Church Rd., then south along Church Rd. to the Parks Hwy, then west along the Parks Hwy to Vine Rd., then south along Vine Rd. to Knik Goose Bay Rd., then north along Knik Goose Bay Rd. to Fairview Loop Rd. then south and east along Fairview Loop Rd. to the Parks Hwy, then east along the Parks Hwy to the intersection with the Glenn Hwy; <b>big game may be taken with a muzzleloader, shotguns with slugs, crossbow, and bow and arrow only, with weapon-specific certification.</b> Additional weapons restrictions exist in the city limits of Palmer and Wasilla.		<b>Hunt Area:</b> Unit 14A
	DM414	up to 200	Dec 1-25				

Unit 14B Moose

Hunt Maps available online at <http://hunt.alaska.gov>

- All unsuccessful hunters and those who did not hunt must report within 15 days of close of season.




Game Management Unit, Area	Hunt No.	Number of Permits	Season Dates 2019	Legal Moose	Specimens Required	Reporting Requirements If Successful	Additional Requirements and Information
14B <i>Residents Only</i>	DM416	25	Aug. 25- Sept.25	Bull	None	Report online, by mail, or in person to ADF&G in Palmer within 10 days of kill	<b>Hunt Area:</b> 14B



# Unit 14C Moose

Hunt Maps available online at  
<http://hunt.alaska.gov>


- Antlerless hunts must be authorized by advisory committees in order to be held.
- All unsuccessful hunters and those who did not hunt must report within 15 days of close of season.
- All in person or phone reporting must be done Monday through Friday (except holidays). Hours may vary by area office.

Game Management Unit, Area	Hunt No.	Number of Permits	Season Dates		Legal Moose	Specimens Required (Return with Permit Report)	Reporting Requirements If Successful	Additional Requirements and Information				
			2019	2020								
<b>14C, Joint Base Elmendorf Richardson (JBER)</b>  <i>Certified Muzzleloader Hunters Only (see page 20)</i>  Qualified Disabled Veterans Only  <i>Certified Bowhunters Only (see page 20)</i>  Qualified Disabled Veterans Only  <i>Certified Bowhunters Only (see page 20)</i>	DM422	15	Sept. 3 - Nov. 15 and Dec. 15 thru Jan. 15		Bull	<b>Warning:</b> Joint Base Elmendorf Richardson (JBER) hunts are subject to closure due to military operations. Hunts may be stopped for specific time periods or limited to specific areas on short (6 hours) notice. Check in/out on a daily basis.  JBER will require successful applicants to pay a \$150 access fee, and may require successful applicants to demonstrate proficiency with the weapon they intend to use.	In person to ADF&G in Anchorage or Palmer within 10 days of kill	<b>Hunt Area:</b> portions of JBER. See box at left for proficiency testing requirements. Basic Hunter Education is required for these hunts.  <div>Qualified Disabled Veterans and Qualified Disabled Active-Duty Military (for DM421 and DM426): Military physician's affidavit stating 50% or greater service-connected disability or is certified by the U.S. Department of Veteran's Affairs as having incurred a 50% or greater service-connected disability.</div>				
	DM423	3			Antlerless							
	DM421	5			Either Sex							
	DM424	40	Sept. 3-Nov. 15	-----	Bull				Dec. 15 thru Jan. 15	Either Sex		
	DM427	25										
	DM426	20										
	DM428	10	Sept. 3-Sept. 30	-----	Bull							
	DM430	3	Oct. 15-Nov. 15	-----								
<b>14C, Knik River &amp; Hunter Creek</b> <i>Residents Only</i>	DM441	5	Sept. 3-Sept. 30		Antlerless	 5-inch section of lower jaw with front teeth	By phone on day of kill (907) 267-2185, and in person to ADF&G in Anchorage or Palmer within 10 days of kill	<b>Hunt Area:</b> that portion of Unit 14C within the drainages of Hunter Creek and Knik River.				
<b>14C, Peters &amp; Little Peters Creek drainages</b> <i>Residents Only</i>	DM443	5							-----	<b>Hunt Area:</b> that portion of Unit 14C within the drainages of Peters Creek and Little Peters Creek, east of the Old Glenn Hwy.		
<b>14C, Edmonds and Mirror Lake Parks and the northern portion of the remainder of 14C</b> <i>Residents Only</i> <i>Certified Bowhunters Only (see page 20)</i>	DM444	2	Oct. 20-Nov. 15	-----	Bull			 5-inch section of lower jaw with front teeth	By phone on day of kill (907) 267-2185, and in person to ADF&G in Anchorage or Palmer within 10 days of kill	<b>Hunt Area:</b> that portion of Unit 14C that includes Edmonds Lake and Mirror Lake Municipal Parks (excluding areas around school district lands, the Mirror Lake Picnic area and private inholdings) and that portion of "the remainder of 14C" (outside special management areas) that drains into the Knik Arm of Cook Inlet, excluding Fire Island, the portion northeast of Eagle River in Sec. 32, and the portion south of the south bank of the Eagle River to the north side of the Glenn Hwy. In Edmonds and Mirror lake parks hunting is allowed Monday through Friday 8 A.M. - 6 P.M and daily check-in/check-out is required. If successful in the portion of the hunt area including Edmonds and Mirror lake parks, this hunt requires the removal of the entire carcass, including the guts, as well as additional hunt conditions. Permit winners will be required to attend a hunt orientation and pass a proficiency test.		
										<b>14C, Ship Creek drainage above JBER</b>	DM446	10
DM447	10	Sept. 16-Sept. 30	-----	<b>Hunt Area:</b> that portion of Unit 14C west of the Old Glenn Hwy between JBER and Peters Creek. <b>Most of this area is privately owned and moose hunting is not allowed in Beach Lake Park; therefore, hunter success is lower than in other areas.</b>								
<b>14C, Birchwood Management Area</b> <i>Certified Bowhunters Only (see page 20)</i>	DM448	3	Sept. 3-Sept. 30	-----	Bull					 5-inch section of lower jaw with front teeth	By phone on day of kill (907) 267-2185, and in person to ADF&G in Anchorage or Palmer within 10 days of kill	<b>Hunt Area:</b> that portion of Unit 14C west of the Old Glenn Hwy between JBER and Peters Creek. <b>Most of this area is privately owned and moose hunting is not allowed in Beach Lake Park; therefore, hunter success is lower than in other areas.</b>
<b>14C, Anchorage Management Area</b> <i>Residents Only</i>  <i>Certified Muzzleloader Hunters OR</i> <i>Certified Shotgun Hunters Only (see page 20)</i>	DM666	13 (First 8 permits drawn will be issued for Upper Campbell Creek; last 5 for McHugh Creek)	Nov. 1-Nov. 30	-----	Antlerless							<b>Hunt Area: Upper Campbell Creek portion:</b> all drainages flowing west into Campbell Creek upstream from the Prospect Heights footbridge. The boundary runs from the Prospect Heights footbridge upstream to Powerline Pass, and from Powerline Pass along the ridgelines to the Wedge, the Ramp, Mount Williaw, Mount Elliot, Wolverine Peak, Rusty Point, and back to the footbridge. <b>McHugh Creek portion:</b> all drainages into McHugh Creek; however, firearms may not be discharged within ½ mile of the Seward Hwy. Special hunt conditions for both areas include Basic Hunter Education and muzzleloader certification (if using a muzzleloader), demonstrated shooting proficiency, orientation class (in October), hunting on weekdays only, daily check-in/out and moving unsalvaged parts at least 100 yards from trails or other designated park features. Shotgun hunters must use shotguns with front/rear sights or scope only. Permit winners may be restricted to specific areas within the boundaries of this hunt.

# Unit 15 Moose

Hunt Maps available online at  
<http://hunt.alaska.gov>

- Antlerless hunts must be authorized by advisory committees in order to be held.
- All unsuccessful hunters and those who did not hunt must report in person or by mail within 15 days of close of season.
- All sealing and in person reporting must be done Monday through Friday (except holidays). Hours may vary by area office. In Unit 15, antlers are required to be sealed at ADF&G in Homer, Soldotna, or Anchorage within 10 days of take. Antlers may also be sealed at Wildlife Trooper offices in Units 7 and 15 by appointment only.
- Moose hunters in Unit 15 must complete the Moose Hunter Orientation online at <http://hunt.alaska.gov/> prior to hunting.

Game Management Unit, Area	Hunt No.	Number of Permits	Season Dates 2019	Legal Moose	Specimens Required (Return with Permit Report)	Reporting Requirements If Successful	Additional Requirements and Information
<b>15B, south of Skilak Lake</b>	DM530	14	Sept. 1-Sept. 20		Antlers to ADF&G in Homer or Soldotna for measuring	In person to ADF&G in Homer or Soldotna within 10 days of kill	<p><b>Hunt Area:</b> that portion of Unit 15B bordered on the north by the Kenai River and Skilak Lake, on the east by Skilak River and Skilak Glacier, on the south by the Harding Icefield and on the west by Killey River and Killey Glacier.</p>
<b>15B, Funny &amp; Killey Rivers</b>	DM532	6					<p><b>Hunt Area:</b> that portion of Unit 15B bordered on the north by the Kenai National Wildlife Refuge boundary, on the east by Killey River and Killey Glacier, on the south by Harding Icefield, and on the west by the easternmost fork of the Funny River to its head, then southeast across the divide along the northeast side of Indian Glacier to the Harding Icefield.</p>
<b>15B, Timberline Lake</b>	DM534	12					<p><b>Hunt Area:</b> that portion of Unit 15B bordered on the northeast by the easternmost fork of the Funny River to its head, on the south and southwest by Bear Creek, and on the northwest by a line extending southwest to the northeast from the mouth of Bear Creek to the Funny River.</p>
<b>15B, Southwest Funny River</b>	DM536	8					<p><b>Hunt Area:</b> that portion of Unit 15B southeast of a line from the mouth of the Shantatalik Creek northeast to the mouth of the westernmost fork of the Funny River, bordered on the northeast by the Funny River, bordered on the southeast by a line extending southwest to northeast from the mouth of Bear Creek to the Funny River, bordered on the south by Bear Creek, and bordered on the southwest by Tustumena Lake.</p>
<b>15B, Indian Creek</b>	DM538	10					<p><b>Hunt Area:</b> that portion of Unit 15B bordered on the northeast by Bear Creek to its headwaters directly to the headwaters of the Funny River then southwest across the divide along the northeast side of Indian Glacier to the Harding Icefield, on the south and southwest by the Harding Icefield and Tustumena Glacier, and on the west by the east bank of Glacier Creek and shore of Tustumena Lake to the mouth of Bear Creek.</p>
<b>15C, Homer</b>	DM549	50	Oct. 20-Nov. 20	Antlerless, taking of calves or cows with calves is prohibited	 5-inch section of lower jaw with front teeth	By mail within 10 days of kill	<p><b>Hunt Area:</b> that portion of Unit 15C beginning at the mouth of Eastland Creek on Kachemak Bay, then northerly along Eastland Creek and the center fork of Eastland Creek to its headwaters, then northwesterly approximately one mile to the first branch of the south fork of Anchor River, then downstream along the south fork to the bridge at North Fork road, then westerly along North Fork road to the Sterling Hwy, then southerly on the Sterling Hwy to Diamond Creek, then downstream on Diamond Creek to Kachemak Bay, then along the mean high tide line to the point of origin.</p>

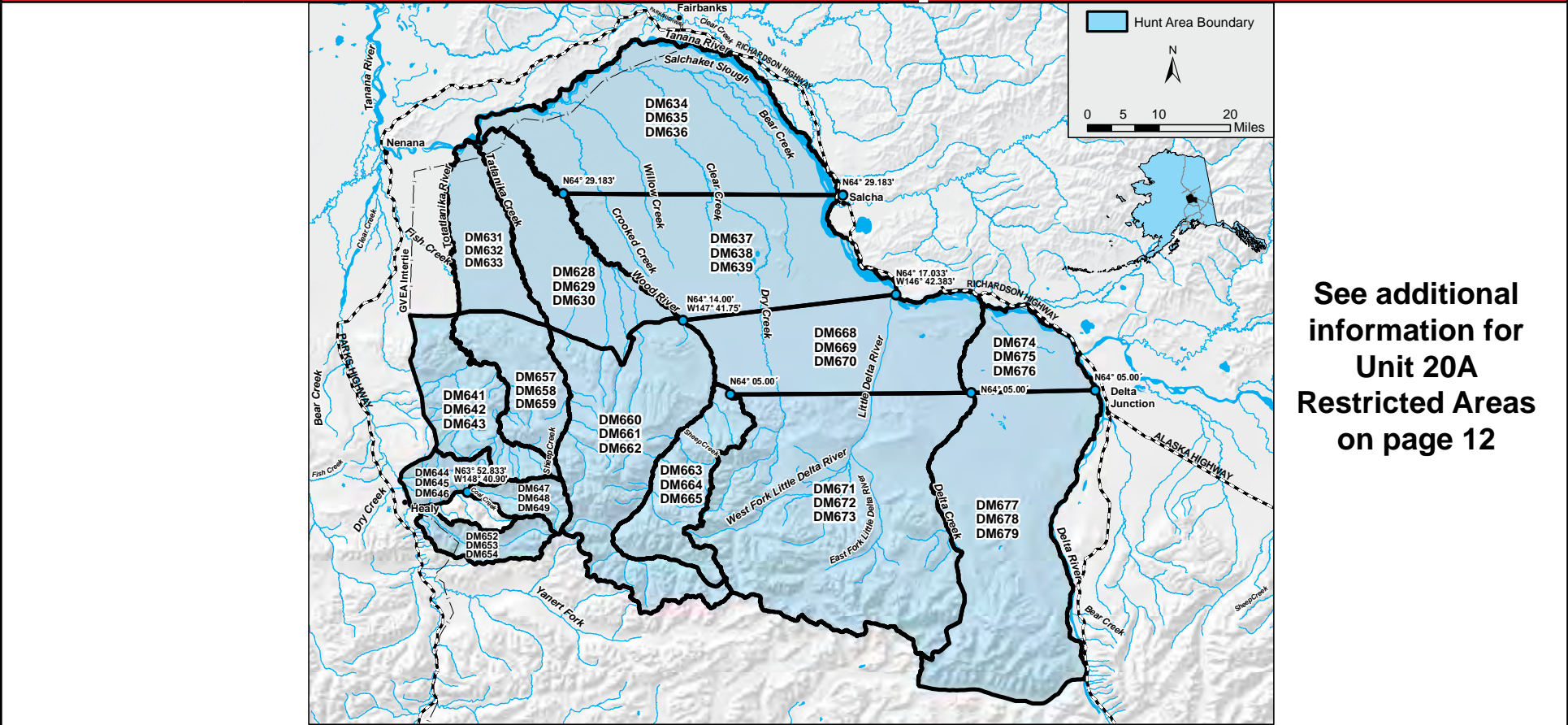






Unit 20A Antlerless Moose Map

Hunt Maps available online at  
<http://hunt.alaska.gov>



See additional information for  
Unit 20A  
Restricted Areas  
on page 12

Unit 20A Antlerless Moose

Hunt Maps available online at  
<http://hunt.alaska.gov>

- Antlerless hunts must be authorized by advisory committees in order to be held.
- All unsuccessful hunters and those who did not hunt must report within 15 days of close of season.

Game Management Unit, Area	Hunt No.	Number of Permits	Season Dates 2019	Legal Moose	Specimens Required (Return with Permit Report)	Reporting Requirements If Successful	Additional Requirements and Information
<b>20A, Western Tanana Flats, East</b>	DM628	up to 6	Aug. 15-Aug. 31	Antlerless, taking cows accompanied by calves is prohibited	None	See Wood River Controlled Use Area restrictions in "Unit 20A Restricted Areas" section on page 12.	<b>Hunt Area:</b> that portion of Unit 20A bounded on the south by the south side of the Rex Trail, on the west by Tatlanika Creek, and on the north and east by the east bank of the Wood River.
<i>Residents Only</i>	DM629	up to 4	Sept. 1-Sept. 25				
	DM630	up to 2	Sept. 26-Nov. 15				
<b>20A, Western Tanana Flats, Central</b>	DM631	up to 8	Aug. 15-Aug. 31				<b>Hunt Area:</b> that portion of Unit 20A bounded on the south by the south side of the Rex Trail, on the west by the Totatlanika River, on the north by the north bank of the Tanana River, and on the east by Tatlanika Creek.
<i>Residents Only</i>	DM632	up to 4	Sept. 1-Sept. 25				
	DM633	up to 2	Sept. 26-Nov. 15				
<b>20A, Central Tanana Flats, North</b>	DM634	up to 20	Aug. 15-Aug. 31				<b>Hunt Area:</b> that portion of Unit 20A, bounded on the north and east by the north bank of the Tanana River, on the west by the east bank of the Wood River, and on the south by a line at N 64° 29.183'.
<i>Residents Only</i>	DM635	up to 20	Sept. 1-Sept. 25				
	DM636	up to 30	Sept. 26-Nov. 15				
<b>20A, Central Tanana Flats, South</b>	DM637	up to 12	Aug. 15-Aug. 31				<b>Hunt Area:</b> that portion of Unit 20A, bounded on the north by a line at N 64° 29.183', on the west by the east bank of the Wood River, on the east by the north bank of the Tanana River, on the south by a line beginning at the mouth of the Little Delta River (at N 64° 17.033', W 146° 42.383'), to the intersection of the Wood River's east bank and the Rex Trail (at N 64° 14.00', W 147° 41.75').
<i>Residents Only</i>	DM638	up to 10	Sept. 1-Sept. 25				
	DM639	up to 4	Sept. 26-Nov. 15				
<b>20A, Ferry Trail Management Area, East</b>	DM641	up to 8	Aug. 15-Aug. 31			Online, by mail, or in person to ADF&G in Fairbanks within 10 days of kill	<b>Hunt Area:</b> that portion of Unit 20A bounded on the north by the south side of the Rex Trail, on the east by the east bank of the Totatlanika River and Dexter Creek, on the south by the divide separating the Totatlanika River/California Creek drainage from the Healy Creek and Lignite Creek drainages, and on the west by the western side of the Golden Valley Electric Association's Northern Intertie.
<i>Residents Only</i>	DM642	up to 4	Sept. 1-Sept. 25				
	DM643	up to 4	Sept. 26-Nov. 15				
<b>20A, Healy-Lignite Management Area</b> <i>Certified Bowhunters Only (see page 20)</i> <i>Residents Only</i>	DM644	up to 2	Aug. 15-Aug. 31				<b>Hunt Area:</b> that portion of Unit 20A within the Healy-Lignite Management Area (Archery only) east of the west side of the Golden Valley Electric Association's Northern Intertie.
	DM645	up to 2	Sept. 1-Sept. 25				
	DM646	up to 2	Sept. 26-Nov. 15				
<b>20A, Healy Creek</b>	DM647	up to 8	Aug. 15-Aug. 31				<b>Hunt Area:</b> that portion of Unit 20A drained by Healy Creek, upstream of Coal Creek (at N 63° 52.833' W 148° 40.90').
<i>Residents Only</i>	DM648	up to 4	Sept. 1-Sept. 25				
	DM649	up to 4	Sept. 26-Nov. 15				
<b>20A, Moody Creek</b>	DM652	up to 2	Aug. 15-Aug. 31				<b>Hunt Area:</b> that portion of Unit 20A drained by Moody Creek.
<i>Residents Only</i>	DM653	up to 2	Sept. 1-Sept. 25				
	DM654	up to 2	Sept. 26-Nov. 15				
<b>20A Wood River CUA, West</b>	DM657	up to 8	Aug. 15-Aug. 31				<b>Hunt Area:</b> that portion of Unit 20A bounded on the north by the south side of the Rex Trail, on the east by the east bank of Tatlanika and Sheep Creeks, on the south by the divide separating the Tatlanika Creek drainage from the Healy Creek drainage, and on the west by Dexter Creek and the east bank of the Totatlanika River.
<i>Residents Only</i>	DM658	up to 6	Sept. 1-Sept. 25				
	DM659	up to 4	Sept. 26-Nov. 15				
<b>20A, Wood River CUA, Central</b>	DM660	up to 18	Aug. 15-Aug. 31				<b>Hunt Area:</b> that portion of Unit 20A bounded on the north by the south side of the Rex Trail; on the east by the east bank of the Wood River; on the south by the divide separating the Wood River drainage from the Yanert River drainage; and on the west by the divide separating the Wood River drainage from the Moody and Healy Creek drainages, and the east banks of Sheep and Tatlanika Creeks.
<i>Residents Only</i>	DM661	up to 32	Sept. 1-Sept. 25				
	DM662	up to 9	Sept. 26-Nov. 15				
<b>20A, Wood River CUA, East</b>	DM663	up to 2	Aug. 15-Aug. 31				<b>Hunt Area:</b> that portion of Unit 20A draining into the east bank of the Wood River upstream from and including the Snow Mountain Gulch drainage.
<i>Residents Only</i>	DM664	up to 10	Sept. 1-Sept. 25				
	DM665	up to 3	Sept. 26-Nov. 15				
<b>20A, East Central Tanana Flats</b>	DM668	up to 6	Aug. 15-Aug. 31				<b>Hunt Area:</b> that portion of Unit 20A bounded on the north by the north bank of the Tanana River between Delta Creek, the Little Delta River, and a line from the mouth of the Little Delta River (at N 64° 17.033', W 146° 42.383') to the intersection of the Rex Trail and Wood River's east bank ( at N 64° 14.00', W 147° 41.75'), on the west by the eastern boundary of the Wood River CUA; on the south by a line at N 64° 05.00' and on the east by the west bank of Delta Creek.
<i>Residents Only</i>	DM669	up to 10	Sept. 1-Sept. 25				
	DM670	up to 6	Sept. 26-Nov. 15				
<b>20A, East Central Mountains</b>	DM671	up to 20	Aug. 15-Aug. 31				<b>Hunt Area:</b> that portion of Unit 20A bounded on the north by a line at N 64° 05.00,' on the west by the east boundary of the Wood River CUA, on the south by the northeastern boundary of the Yanert CUA and the Alaska Range Divide, and on the east by the west bank of Delta Creek.
<i>Residents Only</i>	DM672	up to 70	Sept. 1-Sept. 25				
	DM673	up to 20	Sept. 26-Nov. 15				
<b>20A, Eastern Tanana Flats</b>	DM674	up to 2	Aug. 15-Aug. 31				<b>Hunt Area:</b> that portion of Unit 20A bounded on the north by the north bank of the Tanana River, on the east by the west bank of the Delta River, on the south by a line at N 64° 05.00' and on the west by the west bank of Delta Creek.
<i>Residents Only</i>	DM675	up to 2	Sept. 1-Sept. 25				
	DM676	up to 2	Sept. 26-Nov. 15				
<b>20A, Eastern Mountains</b>	DM677	up to 12	Aug. 15-Aug. 31				<b>Hunt Area:</b> that portion of Unit 20A bounded on the north by a line at N 64° 05.00', on the east by the west bank of the Delta River; on the south by Black Rapids Glacier, and on the west by the west bank of Delta Creek.
<i>Residents Only</i>	DM678	up to 30	Sept. 1-Sept. 25				
	DM679	up to 12	Sept. 26-Nov. 15				



# Unit 20A Restricted Areas

Hunt Maps available online at  
<http://hunt.alaska.gov>

**Wood River Controlled Use Area** - Unit 20A bounded on the north by the south side of the Rex Trail beginning at its intersection with the east bank of the Totatlanika River, then easterly along the Rex Trail to Gold King airstrip, then from Gold King airstrip along the trail’s extension along the north side of Japan Hills to the Wood River; bounded on the east by the east bank of the Wood River, including the Wood River drainage upstream from and including the Snow Mountain Gulch Creek drainage; bounded on the south by the divide separating the Yanert River drainage from the drain-ages of the Healy Creek, Moody Creek, Montana Creek, and the Wood River; and bounded on the west by the east bank of the Nenana River from the divide separating the drainage of the Yanert River and Montana Creek north to Healy Creek, then easterly along the south bank of Healy Creek to the north fork of Healy Creek, then along the north fork of Healy Creek to its headwaters, then along a straight line to the headwaters of Dexter Creek, then along the east bank of Dexter Creek to the Totatlanika River, and then down the east bank of the Totatlanika River to the Rex Trail. **The area is closed to the use of any motorized vehicle, except aircraft, for big game hunting including the transportation of any big game hunters, their hunting gear, and/or parts of big game, Aug. 1-Sept. 30**; however, this does not prohibit motorized access via, or transportation of game on, the Parks Hwy or the transportation into the area of game meat that has been processed for human consumption.

**Yanert Controlled Use Area** - Unit 20A drained by the Nenana River upstream from and including the Yanert Fork drainage. **The area is closed to any motorized vehicle, except aircraft, for big game hunting, including transportation of big game hunters, their hunting gear, and/or parts of big game.** However, this does not prohibit motorized access via, and transportation of game on, the Parks Hwy or the transporta-tion into the area of game meat that has been processed for human consumption.

**Healy-Lignite Management Area** - Unit 20A, that portion includes the entire Lignite Creek drainage, and that portion of the Nenana River drainage south of the Lignite Creek drainage and north of a boundary beginning at the confluence of the Nenana River and Healy Creek, then easterly along the south bank of Healy Creek to its confluence with Coal Creek, then northeasterly to the headwaters of Sanderson Creek at Usibelli Peak. **Open to hunting by bow and arrow only.**

# Unit 20B Antlerless Moose

Hunt Maps available online at  
<http://hunt.alaska.gov>

- Antlerless hunts must be authorized by advisory committees in order to be held.
- All unsuccessful hunters and those who did not hunt must report within 15 days of close of season.

Game Management Unit, Area	Hunt No.	Number of Permits	Season Dates		Legal Moose	Specimens Required (Return with Permit Report)	Reporting Requirements If Successful	Additional Requirements and Information
			2019	2020				
<b>20B, Fairbanks Management Area</b>  <i>Certified Bowhunters Only (see page 20)</i>	DM788	up to 113	Sept. 1- Nov. 27	-----	Antlerless			<b>Hunt Area:</b> Fairbanks Management Area - that portion of Unit 20B bounded by a line from the confluence of Rosie Creek and the Tanana River, northerly along Rosie Creek to the middle fork of Rosie Creek through Section 26 to the Parks Hwy, east along the Parks Hwy to Alder Creek, upstream along Alder Creek to its confluence with Emma Creek, upstream along Emma Creek to its headwaters, northerly along the hydrographic divide between Goldstream Creek drainages and Cripple Creek drainages to the summit of Ester Dome, down Sheep Creek to its confluence with Goldstream Creek, easterly along Goldstream Creek to Sheep Creek Road, north on Sheep Creek Road to Murphy Dome Road, west on Murphy Dome Road to Old Murphy Dome Road, east on Old Murphy Dome Road to the Elliott Hwy, south on the Elliott Hwy to Davidson Ditch, southeasterly along the Davidson Ditch to its confluence with the tributary to Goldstream Creek in Section 29, downstream along the tributary to its confluence with Goldstream Creek, in a straight line to First Chance Creek, up First Chance Creek to the summit of Tungsten Hill, southerly along Steele Creek to its intersection with the Trans-Alaska Pipeline right-of-way, southeasterly along the easterly edge of the Trans-Alaska Pipeline right-of-way to the Chena River, along the north bank of the Chena River to the Moose Creek dike, southerly along Moose Creek dike to its intersection with the Tanana River, and westerly along the north bank of the Tanana River to the point of beginning.  <b>Recipients of these permits are prohibited from hunting for or taking an antlered bull moose in the Fairbanks Management Area.</b>
<i>Qualified Disabled Veterans and Certified Bowhunters Only (see page 20)</i>	DM786	up to 37	<b>Qualified Disabled Veterans and Qualified Disabled Active-Duty Military: Military physician's affidavit stating 50% or greater service-connected disability or is certified by the U.S. Department of Veteran's Affairs as having incurred a 50% or greater service-connected disability.</b>					
<b>20B, Creamer's Field Migratory Waterfowl Refuge</b>  <i>Certified Muzzleloader Hunters Only (see page 20)</i>	DM789	10	Dec. 1 thru Jan. 31		Antlerless	None	Online, by mail, or in person to ADF&G in Fairbanks within 10 days of kill	
<b>To hunt in Creamer's Field Migratory Waterfowl Refuge you must register in person at ADF&amp;G in Fairbanks prior to hunting.</b>								

# Unit 20B Moose

Hunt Maps available online at  
<http://hunt.alaska.gov>

• All unsuccessful hunters and those who did not hunt must report within 15 days of close of season.

Game Management Unit, Area	Hunt No.	Number of Permits	Season Dates		Legal Moose	Specimens Required (Return with Permit Report)	Reporting Requirements If Successful	Additional Requirements and Information
<b>20B, Minto Flats Management Area</b>  <i>Nonresidents Only</i>	DM784	8	Sept. 8- Sept. 25	-----	Bull with 50-inch antlers or antlers with 4 or more brow tines on at least one side	None	Online, by mail, or in person to ADF&G in Fairbanks within 10 days of kill	<b>Hunt Area:</b> Minto Flats Management Area - Unit 20B bounded by the Elliott Hwy beginning at mile 118, then northeasterly to mile 96, then east to the Tolovana Hotsprings Dome, then east to the Winter Cat Trail, then along the Cat Trail south to the Old Telegraph Trail at Dunbar, then westerly along the trail to a point where it joins the Tanana River three miles upstream from Old Minto, then along the north bank of the Tanana River (including all channels and sloughs except Swan Neck Slough*), to the confluence of the Tanana and Tolovana Rivers and then northerly to the point of begin-ning. (*Note: The area between Swan Neck Slough and the Tanana River is within the Minto Flats Management Area.) <b>Aircraft or airboats may not be used for moose hunting or to transport moose, moose hunters or moose hunting equipment within the Minto Flats Management Area.</b>
<b>20B, Richardson Residents Only</b>  <i>Certified Muzzleloader Hunters, Certified Crossbow Hunters, OR Certified Bowhunters Only (see page 20)</i>	DM783	up to 50	Sept. 21 thru Feb. 28		Any moose			<b>Hunt Area:</b> Unit 20B - that portion southeast of the Moose Creek Dike with-in 1/2 mile of each side of the Richardson Hwy excluding the area within a half mile of Birch (mile 306), Harding (mile 319) and Lost lakes (mile 306.1).



# Unit 20D Moose

Hunt Maps available online at  
<http://hunt.alaska.gov>

- Antlerless hunts must be authorized by advisory committees in order to be held.
- All unsuccessful hunters and those who did not hunt must report within 15 days of close of season.
- All sealing and in person or phone reporting must be done Monday through Friday (except holidays). Hours may vary by area office.

Game Management Unit, Area	Hunt No.	Number of Permits	Season Dates 2019	Legal Moose	Specimens Required	Reporting Requirements If Successful	Additional Requirements and Information
<div>20D, Delta Junction Management Area</div> <div><div>Residents Only</div><div>Nonresidents Only</div></div> <div>Qualified Disabled Veterans and Qualified Disabled Active-Duty Military Only</div>	DM790	19	Sept. 1- Sept. 15	Bull with spike-fork or 50-inch antlers or antlers with 4 or more brow tines on at least one side	None	Online, by mail, or in person to ADF&G in Delta Junction within 15 days of kill	<p><b>Hunt Area:</b> Delta Junction Management Area - Unit 20D that portion bounded by a line beginning at the confluence of Donnelly Creek and the Delta River, then up Donnelly Creek to Richardson Hwy (mile 238), then north along the east side of the Hwy to the “12-mile crossing trail” (mile 252.4) then east along the south side of the “12-mile crossing trail” and across Jarvis Creek to the 33-mile loop road, then northeast along the 33-mile loop road to the intersection with the Alaska Hwy (mile 1414), then southeast along the north side of the Alaska Hwy to the bridge at Sawmill Creek (mile 1403.9), then down the west bank of Sawmill Creek to its confluence with Clearwater Creek and down the south bank of Clearwater Creek to its confluence with the Tanana River, then down the Tanana River to its confluence with the Delta River, and upstream along the east bank of the Delta River to the point of beginning at Donnelly Creek. <b>Much of the area is private or military land, and landowner permission is required.</b> Special restrictions apply on military land - contact Fort Wainwright (907) 361-9686 or Fort Greely (907) 873-4202 for details. Military lands may be closed on short notice during the hunting season if military training is scheduled.</p> <p>Proxy hunting is not allowed for hunt DM795.</p> <p><b>Attention!</b> If a successful applicant for hunt DM795 fails to confirm <u>eligibility</u> in writing to ADF&amp;G (by email to <a href="mailto:jessica.wagner@alaska.gov">jessica.wagner@alaska.gov</a> or fax 907-459-7332) by Aug. 1, we will award the permit to the next eligible applicant in the order drawn.</p>
	DM795	6		One moose every 4 regulatory years, taking calves or cows accompanied by calves is prohibited			
Qualified Disabled Veterans and Qualified Disabled Active-Duty Military: you must be a Purple Heart Recipient AND have 100% service-connected disability.							
<div>Only one moose per lifetime allowed for this hunt.</div> <div>Each permittee will be assigned one 4-day hunt period determined by order drawn.</div> <div>20D, Bison Range Youth Hunt Controlled Use Area</div>	YM792	10	Sept. 1- Sept. 20	<div>Bull with spike-fork or 50-inch antlers or antlers with 4 or more brow tines on at least one side</div> <div>OR</div> <div>Antlerless, taking calves or cows accompanied by calves is prohibited</div>	None	In person or by phone to ADF&G in Delta Junction (907) 895-4484 before leaving the hunt area and mail permit report within 15 days of kill	<p><b>Hunt Area:</b> Bison Range Youth Hunt Controlled Use Area - the area consists of 2 field complexes within the Delta Junction Bison Range in Unit 20D as follows: (i) <b>the Panoramic Field</b> hunting area is located ¾ mile south of the Alaska Hwy between milepost 1404.0 and 1407.6, and bounded by a line beginning at the northeast corner (N 63° 53.299', W 145° 14.714'), then northwest 3.5 miles to N 63° 54.956', W 145° 20.767', then southwest 2.4 miles to N 63° 53.206', W 145° 23.232', then southeast 1.5 miles to N 63° 52.537', W 145° 20.758', then northeast 1.0 mile to N 63° 53.301', W 145° 19.659', then southeast 2.0 miles to N 63° 52.330', W 145° 16.075', then northeast 1.0 mile to the beginning point; and (ii) <b>the Gerstle Field</b> hunting area is located ¾ mile south of the Alaska Hwy between milepost 1394.1 and 1396.8, and bounded by a line beginning at the northeast corner (N 63° 48.984', W 144° 57.766'), then northwest 2.9 miles to N 63° 50.242', W 145° 02.874', then southwest 1.1 miles to N 63° 49.102', W 145° 04.197', then southeast 2.3 miles to N 63° 48.239', W 145° 00.339', then northeast 1.6 miles to the beginning point.</p> <p><b>The area is open to moose hunting by permit only and is closed to motorized vehicles for hunting July 1-September 30, including the transportation of hunters, their hunting gear, and/or parts of game in the controlled use area.</b></p>
Eligible applicants: Resident and nonresident youth who are 10 to 17 years old during their assigned hunt period. Each permittee must be accompanied in the field by a licensed Alaska resident adult at least 21 years old. <b>The nonresident youth's accompanying resident adult must be a parent, stepparent, or legal guardian.</b> Bag limit counts against the bag limit of BOTH the youth permittee and the accompanying adult. Youth permittees and accompanying adults must wear hunter orange vests while hunting. Basic Hunter Education is required.							
Hunters must check-out with Delta ADF&G in person or by phone (907) 895-4484 before leaving the hunt area.							
20D, Southwest Residents Only	DM791	15	Oct. 10- Oct. 16	Antlerless, taking calves or cows accompanied by calves is prohibited	Specimens are required, permit winners will be mailed information about specimen collection	In person to ADF&G in Delta Junction within 2 days of kill	<p><b>Hunt Area:</b> That portion of Unit 20D south of the north bank of the Tanana River and west of the west bank of the Johnson River excluding the Delta Junction Management Area.</p>

# Unit 20E Moose

Hunt Maps available online at  
<http://hunt.alaska.gov>

- All unsuccessful hunters and those who did not hunt must report within 15 days of close of season.


Game Management Unit, Area	Hunt No.	Number of Permits	Season Dates 2019	Legal Moose	Specimens Required	Reporting Requirements If Successful	Additional Requirements and Information
<b>20E, Lower Ladue</b>  Residents Only	DM794	3	Nov. 1- Dec. 10	Bull	None	Online, by mail, or in person to ADF&G in Tok within 10 days of kill	<b>Hunt Area:</b> that portion of the Ladue River Controlled Use Area in Unit 20E bounded on the north by a line from Timber Mountain (N 63° 36.112', W 141° 09.417') east to the Alaska/Yukon border at N 63° 36.112', W 141° 00.00'; on the east by the Alaska/Yukon border; on the south by the north bank of the Ladue River from the Alaska/Yukon border at N 63° 16.123', W 141° 00.00' upstream to N 63° 24.770', W 141° 23.322'; and on the west by a line from the north bank of the Ladue River to the unnamed peak at N 63° 30.760', W 141° 23.322' then a line to Timber Mountain. <b>Access to this hunt area is difficult.</b>
<b>20E, Prindle Volcano</b>  Residents Only	DM796	7					<b>Hunt Area:</b> that portion of the Ladue River Controlled Use Area in Unit 20E bounded on the south by a line beginning at the east bank of the Dennison River (N 63° 32.30', W 141° 58.50') and extending east to peak 3440 (N 63° 31.50', W 141° 31.20'), then northeast to peak 2645 (N 63° 42.00', W 141° 24.00'), then east to the/Yukon border (N 63° 42.20' W 141° 00.00'), then north along the Alaska/Yukon border to the east ridge of Divide Mt. (N 63° 49.10', W 141° 00.00'), then northwest to Liberty Creek about a mile downstream from the confluence with Gold Bar Creek (N 63° 53.40', W 141° 31.40'), then southwest to the Dennison River downstream from the confluence of Cement Creek (N 63° 50.50', W 141° 59.40'), and then south along the east bank of the Dennison River to point N 63° 32.30', W 141° 58.50'. A map will be sent to the permit recipients. <b>Access to this hunt area is difficult.</b>



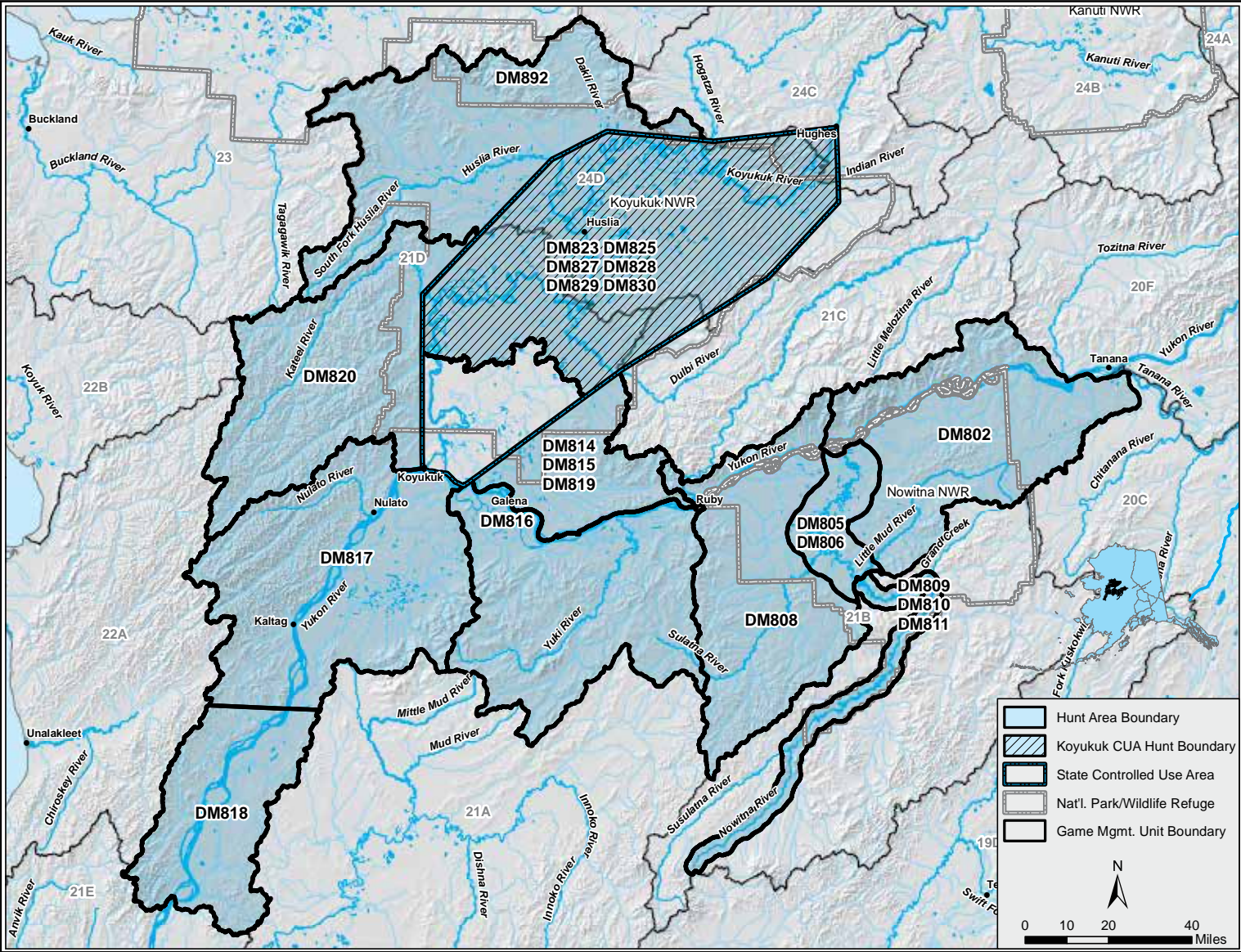
Unit 21B Moose (Nowitna)

Hunt Maps available online at <http://hunt.alaska.gov>

- In Unit 21B moose hunts, the front quarters, hindquarters, and rib meat must remain on the bone until the meat has been transported from the field or it has been processed for human consumption.
- All unsuccessful hunters and those who did not hunt must report within 15 days of close of season.
- All sealing and in person reporting must be done Monday through Friday (except holidays). Hours may vary by area office.
- A hunter who is issued a drawing permit for the hunt areas in Unit 21B, 21C, 21D, 24C and 24D cannot receive registration permit RM832, RM834, or RM838 in the same regulatory year.

Game Management Unit, Area	Hunt No.	Number of Permits	Season Dates 2019	Legal Moose	Specimens Required (Return with Permit Report)	Reporting Requirements If Successful	Additional Requirements and Information
<b>21B, Upper Nowitna River Corridor</b>  <i>Residents Only</i>	DM810	10	Sept. 5 - Sept. 25	Bull	None	Online, by mail, or in person to ADF&G within 10 days of kill	<b>Hunt Area:</b> Unit 21B, that portion of the Nowitna River drainage upstream from the Little Mud River drainage inside a corridor extending 2 miles on either side of and including the Nowitna River. Successful resident and nonresident hunters are required to attach their moose locking-tag to the <u>antlers</u> of the moose they harvest at the site of the kill. Successful resident and nonresident hunters cannot detach the antlers from the skull plate of the moose.  DM809 applicants must use a resident relative and cannot use an Alaska-licensed guide. DM811 applicants must use an Alaska-licensed guide and cannot use a resident relative as a guide.
<i>Nonresidents Nonguided Only</i>	DM809	3		Bull with 50-inch antlers or antlers with 4 or more brow tines on at least one side			
<i>Nonresidents Guided Only</i> 	DM811	7					
<b>21B, Lower Nowitna River Corridor</b>  <i>Residents Only</i>	DM806	16		Bull	Antlers for measuring, and 5-inch section of lower jaw with front teeth to Nowitna check station or Fairbanks ADF&G	In person at Nowitna River check station, or ADF&G within 10 days of kill	<b>Hunt Area:</b> Unit 21B, that portion of the Nowitna River drainage downstream from and including the Little Mud River drainage inside a corridor extending 5 miles on either side of, and including, the Nowitna River.  Successful resident and nonresident hunters are required to attach their moose locking-tag to the <u>antlers</u> of the moose they harvest at the site of the kill. Successful resident and nonresident hunters cannot detach the antlers from the skull plate of the moose.
<i>Nonresidents Only</i>	DM805	4		Bull with 50-inch antlers or antlers with 4 or more brow tines on at least one side			
<b>21B, East of the Nowitna River Corridor</b>  <i>Residents Only</i>	DM802	67		Bull	None	Online, by mail, or in person to ADF&G within 10 days of kill	<b>Hunt Area:</b> Unit 21B, that portion of the Yukon River drainage upstream from the Ukawutni Creek drainage and east of the Nowitna River Corridor downstream from, and including, the Little Mud River drainage.  Successful resident and nonresident hunters are required to attach their moose locking-tag to the <u>antlers</u> of the moose they harvest at the site of the kill. Successful resident and nonresident hunters cannot detach the antlers from the skull plate of the moose.
<i>Nonresidents Only</i>				Bull with 50-inch antlers or antlers with 4 or more brow tines on at least one side			
<b>21B, West of the Nowitna River Corridor</b>  <i>Residents Only</i>	DM808	78		Bull	<div>Attention: These hunt areas are remote and access is limited. Hunters should understand accessibility limitations before applying for these hunt areas.</div>		<b>Hunt Area:</b> Unit 21B, that portion of the Yukon River drainage downstream from and including the Ukawutni Creek drainage and west of the Nowitna River Corridor downstream from and including the Little Mud River drainage.  Successful resident and nonresident hunters are required to attach their moose locking-tag to the <u>antlers</u> of the moose they harvest at the site of the kill. Successful resident and nonresident hunters cannot detach the antlers from the skull plate of the moose.
<i>Nonresidents Only</i>				Bull with 50-inch antlers or antlers with 4 or more brow tines on at least one side			

Units 21BCD & 24 (Nowitna/Koyukuk/Galena Area Permit Hunts)



Koyukuk Controlled Use Area

The Koyukuk Controlled Use Area includes those portions of Unit 21 and 24 bounded by a line from the north bank of the Yukon River at Koyukuk at N 64°52.58', W 157°43.10', then north-erly to the confluence of the Honhosa and Kateel Rivers at N 65° 28.42', W 157°44.89', then northeasterly to the confluence of Billy Hawk Creek and the Huslia River at 65° 56.66' N. lat., 156° 40.81' W. long., then easterly to the confluence of the forks of the Dakli River at 66° 02.56' N. lat., 156° 12.71' W. long., then easterly to the confluence of McLanes Creek and the Hogatza River at N 66° 00.31', W 155° 18.57', then easterly to the middle of the Hughes airstrip at N 66° 02.56', W 154° 15.69', then south to Little Indian River at N 65° 47.10', W 154° 15.69', then southwesterly to the crest of Hochandochtla Mountain at N 65° 31.87', W 154°52.18', then southwest to the mouth of Cottonwood Creek at N 65° 13.00', W 156° 06.43', then southwest to Bishop Rock (Yistletaw) at N 64° 49.35', W 157°21.73', then westerly along the north bank of the Yukon River (including Koyukuk Island) to the point of beginning.

The area is closed to the use of aircraft for hunting moose, including transportation of moose hunters, their hunting gear, or moose parts; however, this does not apply to transportation of moose hunters, their hunting gear or moose parts by aircraft between publicly owned airports in the controlled use area or the transportation into the area of game meat that has been processed for human consumption. All permit holders must sign in at the ADF&G check station or Huslia or Hughes to activate the hunt dates indicated on the permit, and must report in person at the ADF&G check station or Huslia or Hughes within 48 hours of the close of the season for which the permit was issued.

See page 1 of this supplement and individual hunts for more information on guide requirements and guide-client contracts.







Moose Units 21CD & 24CD (Koyukuk Controlled Use Area)

Hunt Maps available online at  
<http://hunt.alaska.gov>


- You may not apply for any 2019 Koyukuk Controlled Use Area (KCUA) moose drawing hunts if you were drawn for any 2018 KCUA moose drawing hunts.
- In the KCUA moose hunts, the front quarters, hindquarters, and rib meat must remain on the bone until the meat has been transported from the area or it has been processed for human consumption.
- A hunter who is issued a drawing permit for the hunt areas in Unit 21B, 21C, 21D, 24C and 24D cannot receive registration permit RM832, RM834, or RM838 in the same regulatory year.
- All unsuccessful hunters and those who did not hunt must report within 15 days of close of season.

Game Management Unit, Area	Hunt No.	Number of Permits	Season Dates 2019	Legal Moose	Specimens Required (Return with Permit Report)	Reporting Requirements If Successful	Additional Requirements and Information
21CD and 24CD, Koyukuk Controlled Use Area upstream from the Gisasa River <i>Residents Only</i>	DM828	20	Sept. 5-Sept. 14	Bull	 Antlers for measuring, and 5-inch section of lower jaw with front teeth, to the ADF&G check station, or to ADF&G in Galena or Fairbanks		Successful hunters are required to attach their locking moose tag to the <u>antlers</u> of the moose they harvest at the site of the kill. Successful hunters cannot detach the antlers from the skull plate of the moose.
	DM830	20	Sept. 16-Sept. 25				
21CD and 24CD, Koyukuk Controlled Use Area up-stream from the Gisasa River <i>Nonresidents Nonguided Only</i>	DM827	3	Sept. 5-Sept. 14	Bull with 50-inch antlers or antlers with 4 or more brow tines on at least one side		In person at the ADF&G check station or Huslia or Hughes within 48 hours of the close of the season for which the permit was issued	Nonresidents hunting with resident relatives within second-degree of kindred must apply for DM827 and/or DM829, and may NOT use an Alaska-licensed guide for these hunts.
	DM829	2	Sept. 16-Sept. 25				Nonresidents hunting with an Alaska-licensed guide must apply for DM823 or DM825.
21CD and 24CD, Koyukuk Controlled Use Area upstream from the Gisasa River <i>Nonresidents Guided Only</i> 	DM823	2	Sept. 5-Sept. 14				Guided nonresidents may only submit ONE application for a KCUA moose hunt. Applicants must use an Alaska-licensed guide and cannot use a resident relative as a guide.  If a guided nonresident drawing permit is available, but the alternate list is exhausted, ADF&G will issue permits to the next nonguided nonresident alternate (DM827 or DM829). If there are no alternates for a hunt, undersubscribed permits will be offered on a first-come, first-served basis starting on the first Friday in March at ADF&G in Fairbanks.  To register for an undersubscribed permit, a hunter must provide the guide's unique verification code (obtained by the guide from Big Game Commercial Services Board) to ADF&G in Fairbanks.
	DM825	3	Sept. 16-Sept. 25				

Moose Units 21D & 24D (Galena Area Permit Hunts)

Hunt Maps available online at  
<http://hunt.alaska.gov>

- In Unit 21CD and Unit 24CD, outside of the Koyukuk Controlled Use Area (KCUA), moose hunts, the front quarters, hindquarters, and rib meat must remain on the bone until the meat has been transported from the field or it has been processed for human consumption.
- A hunter who is issued a drawing permit for the hunt areas in Unit 21B, 21C, 21D, 24C and 24D cannot receive registration permit RM832, RM834, or RM838 in the same regulatory year.
- All unsuccessful hunters and those who did not hunt must report within 15 days of close of season.


Game Management Unit, Area	Hunt No.	Number of Permits	Season Dates 2019	Legal Moose	Specimens Required (Return with Permit Report)	Reporting Requirements If Successful	Additional Requirements and Information	
<b>21D, Yuki/Bishop Creek drainages</b> <i>Residents Only</i>	DM816	25	Sept. 5-Sept. 25	Bull	None	Online, by mail, or in person to ADF&G within 10 days of kill	<b>Hunt Area:</b> Unit 21D, that portion of the Yukon River drainage south of the north bank of the Yukon River and upstream from the tip of Cone Point.  Successful resident and nonresident hunters are required to attach their locking moose tag to the <u>antlers</u> of the moose they harvest at the site of the kill. Successful resident and nonresident hunters cannot detach the antlers from the skull plate of the moose.	
				Bull with 50-inch antlers or antlers with 4 or more brow tines on at least one side			<b>Hunt Area:</b> Unit 21D, that portion of the Yukon River drainage south of the north bank of the Yukon River and downstream from the tip of Cone Point, and downstream from, and including, the Nulato River drainage to an east-west line extending from the point at the south bank of the mouth of the Khotol River near N 64° 02.12', W 158° 43.83'.  Successful resident and nonresident hunters are required to attach their locking moose tag to the <u>antlers</u> of the moose they harvest at the site of the kill. Successful resident and nonresident hunters cannot detach the antlers from the skull plate of the moose.	
<b>21D, Nulato River/ Kaiyuh Flats</b> <i>Residents Only</i>	DM817	31		Bull			<b>Hunt Area:</b> Unit 21D, that portion of the Yukon River drainage south of an east-west line extending from the point at the south bank of the mouth of the Khotol River near N 64° 02.12', W 158° 43.83'.  Successful resident and nonresident hunters are required to attach their locking moose tag to the <u>antlers</u> of the moose they harvest at the site of the kill. Successful resident and nonresident hunters cannot detach the antlers from the skull plate of the moose.	
				Bull with 50-inch antlers or antlers with 4 or more brow tines on at least one side			<b>Hunt Area:</b> Unit 21D, within the Koyukuk River drainage west of the KCUA.  Successful resident and nonresident hunters are required to attach their locking moose tag to the <u>antlers</u> of the moose they harvest at the site of the kill. Successful resident and nonresident hunters cannot detach the antlers from the skull plate of the moose.	
<b>21D, Papa Willie Creek</b> <i>Residents Only</i>	DM818	25		Bull			<b>Hunt Area:</b> Unit 21D, north of the Yukon River and east of the KCUA.  Successful resident and nonresident hunters are required to attach their locking moose tag to the <u>antlers</u> of the moose they harvest at the site of the kill. Successful resident and nonresident hunters cannot detach the antlers from the skull plate of the moose.	
				Bull with 50-inch antlers or antlers with 4 or more brow tines on at least one side			Nonresidents hunting with resident relatives must apply for DM815 and may NOT use an Alaska-licensed guide for this hunt.  Nonresidents hunting with an Alaska-licensed guide must apply for DM819 and cannot use a resident relative as a guide.	
<b>21D, Gisasa/Kateel River drainages</b> <i>Residents Only</i>	DM820	15		Bull			<b>Hunt Area:</b> Unit 24D west and north of the KCUA.  Successful resident and nonresident hunters are required to attach their locking moose tag to the <u>antlers</u> of the moose they harvest at the site of the kill. Successful resident and nonresident hunters cannot detach the antlers from the skull plate of the moose.	
				Bull with 50-inch antlers or antlers with 4 or more brow tines on at least one side				
<b>21D, Bear Creek drainage</b> <i>Residents Only</i>	DM814	16		Bull				
	<i>Nonresidents Nonguided Only</i>	DM815		2			Bull with 50-inch antlers or antlers with 4 or more brow tines on at least one side	
	 <i>Nonresidents Guided Only</i>	DM819		2				
<b>24D, Huslia/Dakli River drainages</b> <i>Residents Only</i>	DM892	35		Bull				
				Bull with 50-inch antlers or antlers with 4 or more brow tines on at least one side				



Moose Unit 21E (Middle Yukon - McGrath Area)

Hunt Maps available online at  
<http://hunt.alaska.gov>

- Applicants for 21E moose draw hunts may only apply for DM837 OR DM839, but not both.
- In Unit 21E moose hunts, meat must remain on the bones of the front quarters, hindquarters, and ribs until removed from the field or it has been processed for human consumption.
- All unsuccessful hunters and those who did not hunt must report within 15 days of close of season.

Game Management Unit, Area	Hunt No.	Number of Permits	Season Dates 2019	Legal Moose	Specimens Required (Return with Permit Report)	Reporting Requirements If Successful	Additional Requirements and Information
<b>21E</b> <div>Nonresidents Nonguided Only</div> <div> Nonresidents Guided Only</div>	DM837	35	Sept. 5- Sept. 25	Bull with 50-inch antlers or antlers with 4 or more brow tines on at least one side	None	Online, by mail, or in person to ADF&G in McGrath within 10 days of kill	<b>Hunt Area:</b> Unit 21E Nonresident hunters applying for DM837 may NOT use an Alaska-licensed guide.
	DM839	15					Nonresident hunters applying for DM839 MUST use an Alaska-licensed guide and cannot use a resident relative as a guide. <b>Applicants for 21E moose draw hunts may only apply for DM837 OR DM839, but not both.</b>

Moose Unit 22B (Seward Peninsula)

Hunt Maps available online at  
<http://hunt.alaska.gov>

- All unsuccessful hunters and those who did not hunt must report within 15 days of close of season.

If undersubscribed permits are available, information about these permits will be posted online at <http://hunt.alaska.gov> on the **first Friday in March**. Undersubscribed drawing hunts are hunts that had fewer applicants than available permits. Contact the local ADF&G office nearest the hunt for more information.

Game Management Unit, Area	Hunt No.	Number of Permits	Season Dates 2019	Legal Moose	Specimens Required (Return with Permit Report)	Reporting Requirements If Successful	Additional Requirements and Information
<b>22B, East of Darby Mtns.</b>  Nonresidents Only	DM845	8	Nov. 1- Dec. 31	Bull with 50-inch antlers or antlers with 4 or more brow tines on at least one side	None	By mail within 10 days of kill	<b>Hunt Area:</b> Unit 22B, east of the Darby Mountains, and including the drainages of the Kwiniuk, Tubutulik, Koyuk, and Inglutalik rivers. <b>Access to the hunt area is difficult.</b>

Moose Units 24 - 25

Hunt Maps available online at  
<http://hunt.alaska.gov>

- In Unit 24 and Unit 25 drawing moose hunts, meat must remain on the bones of the front quarters, hindquarters, and ribs until removed from the field or it has been processed for human consumption.
- All unsuccessful hunters and those who did not hunt must report within 15 days of close of season.

Game Management Unit, Area	Hunt No.	Number of Permits	Season Dates 2019	Legal Moose	Specimens Required (Return with Permit Report)	Reporting Requirements If Successful	Additional Requirements and Information
<b>24A and 25A, within DHCMA, north of Slate Creek</b>  Residents Only <div>Certified Bowhunters Only (See page 20)</div> Nonresidents Only	DM920	20	Sept.1- Sept. 25	Bull	None	Online, by mail, or in person to ADF&G within 10 days of kill	<b>Hunt Area:</b> those portions of the Dalton Hwy Corridor Management Area (DH-CMA) - that portion within Units 24A and 25A, extending five miles from each side of the Dalton Hwy, including the driveable surface of the Dalton Hwy, from the Yukon River to the Arctic Ocean, and including the Prudhoe Bay Closed Area. The area within the Prudhoe Bay Closed Area is closed to the taking of big game; the remainder of the DHCMA is closed to hunting; however, <b>big game, small game, and fur animals may be taken in the area by bow and arrow only</b> ; no motorized vehicle may be used to transport hunters, their gear, or parts of game within the DHCMA except aircraft, boats, and licensed highway vehicles on the following designated roads: 1) Dalton Hwy; 2) Bettles Winter Trail during periods when BLM and the City of Bettles announce that the trail is open to winter travel; 3) Galbraith Lake road from the Dalton Hwy to the BLM campground at Galbraith Lake, including the gravel pit access road when the gate is open; 4) Toolik Lake Road, excluding the driveway to the Toolik Lake Research Facility; 5) The Sagavanirktok River access road two miles north of Pump Station 2; 6) any constructed roadway or gravel pit within 1/4 mile of the Dalton Hwy. However, a snowmachine may be used to transport hunters, their hunting gear, or parts of game across the management area from land outside the management area to access land on the other side of the management area. Any hunter traveling on the Dalton Hwy must stop at any check station operated by the department within the DHCMA. <b>See weapons-restricted hunts, page 20.</b>
			Sept.5- Sept. 25	Bull with 50-inch antlers or antlers with 4 or more brow tines on at least one side			
<b>24A, within DHCMA, south of Slate Creek</b>  Residents Only <div>Certified Bowhunters Only (See page 20)</div> Nonresidents Only	DM922	50	Sept.1- Sept. 25	Bull			
			Sept.5- Sept. 25	Bull with 50-inch antlers or antlers with 4 or more brow tines on at least one side			

Muskox

Hunt Maps available online at  
<http://hunt.alaska.gov>

- Application fee for a muskox is \$10 per individual, \$20 per party.
- A muskox locking-tag is required for all hunts listed below.
- All unsuccessful hunters and those who did not hunt must report within 15 days of close of season.

Game Management Unit, Area	Hunt No.	Number of Permits	Season Dates		Legal Muskox	Specimens Required (Return with Permit Report)	Reporting Requirements If Successful	Additional Requirements and Information
			2019	2020				
<b>18, Nunivak Island</b>	DX001	up to 15	Sept. 1- Sept. 30	-----	Bull	None	Online, by mail, or in person to ADF&G within 10 days of kill	<b>Hunt Area:</b> Unit 18, Nunivak Island  Hunters are encouraged to complete the online orientation, available at <a href="http://www.adfg.alaska.gov/static/species/speciesinfo/muskox/pdfs/musk-oxguide.pdf">http://www.adfg.alaska.gov/static/species/speciesinfo/muskox/pdfs/musk-oxguide.pdf</a>
	DX003	up to 60	-----	Feb. 1- Mar. 15				



- **Nonresident sheep hunters must be accompanied in the field by an Alaska-licensed guide or an Alaskan resident relative within the second-degree of kindred as defined on page 1 of this supplement. All hunters, guided and unguided, are responsible for their actions, and should be knowledgeable regarding seasons, bag limits, and legal animals.**
- **Salvage, sealing, and reporting requirements: Horns must accompany meat from the field, may not be altered, and must remain naturally attached to the skull plate for sealing purposes.**
- **All horns taken under a drawing permit must be sealed within 30 days or sooner if conditions require and must be accompanied by the permit report.**
- **All unsuccessful hunters and those who did not hunt must report within 15 days of close of season.**
- **All reporting and sealing must be done Monday through Friday (except holidays). Hours may vary by area office.**

Game Management Unit, Area	Hunt No.	Number of Permits	Season Dates 2019	Legal Sheep	Additional Requirements and Information
<b>7, Crescent Lake</b> <i>Residents Only</i>  <i>Nonresidents Only</i>	DS156	4	Aug. 10-Sept. 20	Full curl	<b>Hunt Area:</b> that portion of Unit 7 south of the Sterling Hwy, west of the Seward Hwy, and north and east of Kenai Lake.
				Full curl every 4 regulatory years	
<b>7 &amp; 15A, portions of Round Mt.</b> <i>Residents Only</i>  <i>Nonresidents Only</i>	DS150	3	Aug. 10-Sept. 20	Full curl	<b>Hunt Area:</b> those portions of Units 7 and 15A east of the Fuller Lake Trail, south of Dike Creek and a straight line from the source of Dike Creek east through the divide south of Trout Lake to Juneau Creek, west of Juneau Creek, and north of the Sterling Hwy.
				Full curl every 4 regulatory years	
<b>12, 13C, and 20D, Tok Management Area</b> 	DS102	50	Aug. 10-Aug. 25	Full curl every 4 regulatory years	<b>Hunt Area:</b> Tok Management Area (TMA) - those portions of Units 12, 13C and 20D bounded by a line along the Alaska Hwy east from the west side of the Johnson River bridge to Tok Junction, then south along the Tok-Slana cutoff (Glenn Hwy) to the Slana River, then west along the north bank of the Slana River to its confluence with Lost Creek, then up the north side of Lost Creek to the divide between Lost Creek and Jack Creek, then north to the Unit 12 boundary then west along the Unit 12 boundary to Mount Kimball (N 63° 17.00', W 144° 40.00'), then west in a straight line to Mount Gakona (N 63°17.00', W 145° 12.00'), then southwesterly to the head of Canwell Glacier, then northerly to the head of the Johnson Glacier, then northerly along the west bank of the Johnson Glacier and Johnson River to the Johnson River bridge. TMA (DS102 & DS103) - 10% of permits are allocated to nonresidents. A maximum of 50% of nonresident permits may be allocated to nonresidents accompanied by a resident relative.
	DS103	50	Aug. 26-Sept. 20		
<b>13D, East</b> <i>Residents Only</i> <hr/> <i>Nonresidents Only</i> 	DS165	20	Aug. 10-Sept. 20	Full curl	<b>Hunt Area:</b> Unit 13D, that portion east of a line along the west side of the Tazlina Glacier, Tazlina Lake, and the west bank of Mendeltna Creek to the Richardson Hwy.
	DS265	5		Full curl every 4 regulatory years	
<b>13D, West</b> <i>Residents Only</i> <hr/> <i>Nonresidents Only</i> 	DS160	10	Aug. 10-Sept. 20	Any ram	<b>Hunt Area:</b> Unit 13D, that portion west of a line along the west side of the Tazlina Glacier, Tazlina Lake, and the west bank of Mendeltna Creek.
	DS260	2		Any ram every 4 regulatory years	
<b>14A, Metal Creek</b> <i>Residents Only</i> <hr/> <i>Nonresidents Only</i> 	DS170	12	Aug. 10-Aug. 25	Any ram	<b>Hunt Area:</b> Unit 14A, that portion south of the Matanuska River, including all of the Marcus Baker and Metal Creek drainages in the Chugach Mountains.
	DS175	12	Aug. 26-Sept. 20		
	DS270	1	Aug. 10-Aug. 25	Any ram every 4 regulatory years	
	DS275	1	Aug. 26-Sept. 20		
<b>14A, Friday Creek</b> <i>Residents Only</i> <hr/> <i>Nonresidents Only</i> 	DS180	12	Aug. 10-Aug. 25	Any ram	<b>Hunt Area:</b> Unit 14A, that portion south of the Matanuska River, including all of the Friday, Jim, and Wolverine creek drainages in the Chugach Mountains.
	DS185	12	Aug. 26-Sept. 20		
	DS280	1	Aug. 10-Aug. 25	Any ram every 4 regulatory years	
	DS285	2	Aug. 26-Sept. 20		
<b>14A, Carpenter Creek</b> <i>Residents Only</i> <hr/> <i>Nonresidents Only</i> 	DS190	6	Aug. 10-Aug. 25	Any ram	<b>Hunt Area:</b> Unit 14A, that portion south of the Matanuska River, including all of the drainages east of Wolverine Creek drainage, including the Carbon and Carpenter creek drainages in the Chugach Mountains.
	DS195	4	Aug. 26-Sept. 20		
	DS290	1	Aug. 10-Aug. 25	Any ram every 4 regulatory years	
<b>14C, Central</b> <i>Residents Only</i>	DS123	1	Aug. 10-Sept. 30	Full curl	<b>Hunt Area:</b> the area encompassing Falls Creek drainage on the west and the Indian Creek drainage west of Indian Creek, excluding a 1/4-mile buffer along Powerline Pass trail; and the south-side Eagle River drainage downstream of the Heritage Falls Creek drainage to, but not including, the South Fork Eagle River drainage; and Ram Valley: the drainage beginning above the first unnamed stream fork above the second unnamed stream fork above the mouth of Falling Water Creek, beginning at approximately 2,300' in elevation. These are non-contiguous areas and the permit holder can hunt one or all of the areas.
<b>14C, Northeast</b> <i>Residents Only</i> <hr/> <i>Nonresidents Only</i> 	DS124	2	Aug. 10-Aug. 22	Full curl	<b>Hunt Area:</b> that portion of Unit 14C within the drainages of Hunter Creek, Big Timber Creek and the west side drainages of Lake George.
	DS125	2	Aug. 23-Sept. 4		
	DS126	2	Sept. 5-Sept. 17		
	DS224	1	Aug. 10-Aug. 22	Full curl every 4 regulatory years	
<b>14C, Northwest</b> <i>Residents Only</i> <hr/> <i>Nonresidents Only</i> 	DS130	5	Aug. 10-Aug. 22	Full curl	<b>Hunt Area:</b> that portion of Unit 14C within the drainages of Peters Creek, Thunderbird Creek, Goat Creek, and Knik River downstream from the Hunter Creek drainage.
	DS131	5	Aug. 23-Sept. 4		
	DS132	5	Sept. 5-Sept. 17		
	DS230	1	Aug. 10-Aug. 22	Full curl every 4 regulatory years	
	DS231	1	Aug. 23-Sept. 4		
	DS232	1	Sept. 5-Sept. 17		
<b>14C, Upper Eagle River</b> <i>Residents Only</i> <hr/> <i>Nonresidents Only</i> 	DS134	1	Aug. 10-Aug. 22	Full curl	<b>Hunt Area:</b> that portion of Unit 14C within the drainage of the north side of Eagle River upstream from and including Dishwater Creek drainage.
	DS135	1	Sept. 5-Sept. 17		
	DS233	1	Aug. 23-Sept. 4	Full curl every 4 regulatory years	
<b>14C, Southwest</b> <i>Residents Only</i> <hr/> <i>Nonresidents Only</i> 	DS136	7	Aug. 10-Aug. 22	Full curl	<b>Hunt Area:</b> that portion of Unit 14C within the drainages of Ship Creek above Joint Base Elemendorf-Richardson (excluding Tokle Creek drainage), Bird Creek, the north side of Glacier Creek, and the south side of Eagle River (excluding Raven Creek) upstream from and including Heritage Falls Creek drainage.
	DS137	7	Aug. 23-Sept. 4		
	DS138	7	Sept. 5-Sept. 17		
	DS236	1	Aug. 10-Aug. 22	Full curl every 4 regulatory years	
	DS237	1	Aug. 23-Sept. 4		
	DS238	1	Sept. 5-Sept. 17		

Sheep hunt areas in Unit 14C are not the same as the management areas mapped in the Alaska Hunting Regulations.

A permit does not allow you to hunt in an area closed to hunting.

It is your responsibility to know the open season and boundaries of the hunt area for which you have won a permit.

Successful sheep hunters in Unit 14C must bring the horns (attached to the skull plate) for measuring and aging, and the permit hunt report to ADF&G in Anchorage, Palmer, Homer, or Soldotna within 10 days of taking the animal.

Sheep hunt areas in Unit 14C are not the same as the management areas mapped in the Alaska Hunting Regulations.






A permit does not allow you to hunt in an area closed to hunting.

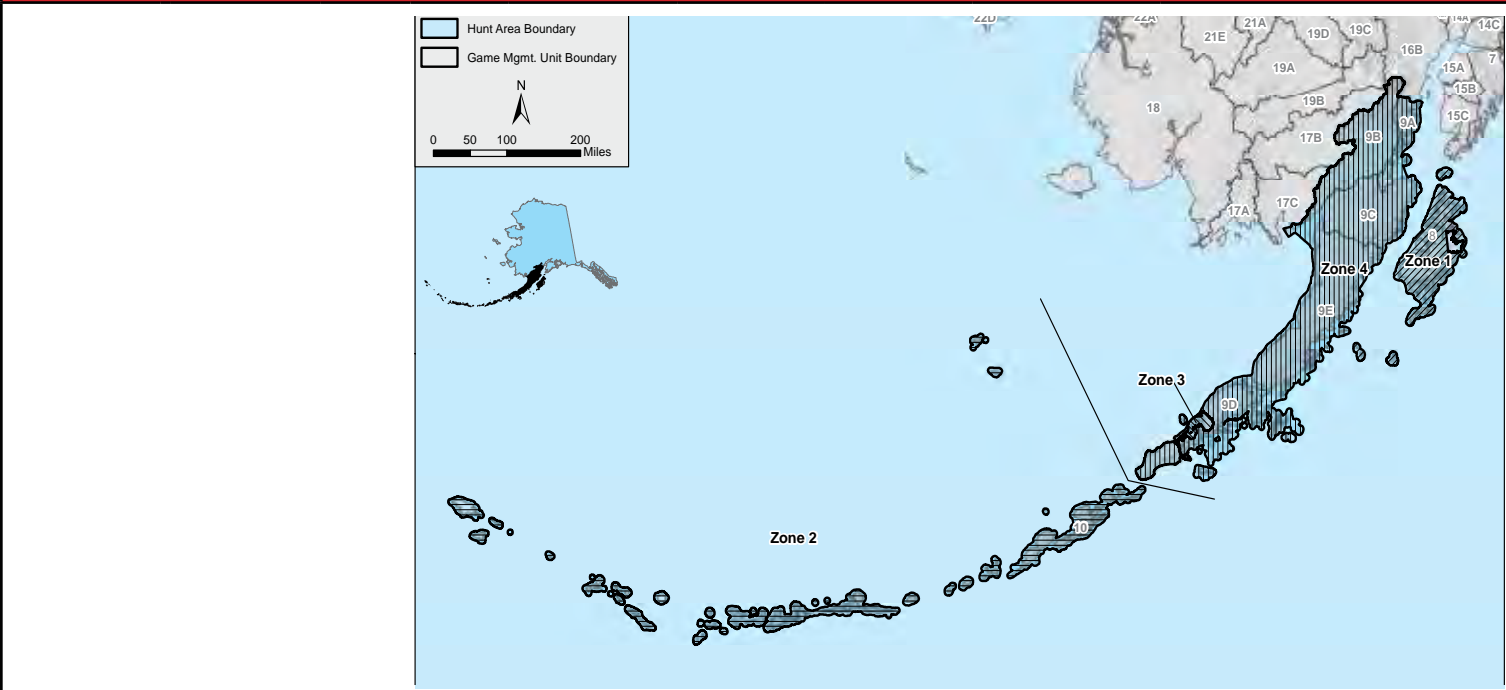
It is your responsibility to know the open season and boundaries of the hunt area for which you have won a permit.

Successful sheep hunters in Unit 14C must bring the horns (attached to the skull plate) for measuring and aging, and the permit hunt report to ADF&G in Anchorage, Palmer, Homer, or Soldotna within 10 days of taking the animal.



- **Nonresident sheep hunters must be accompanied in the field by an Alaska-licensed guide or an Alaskan resident relative within the second-degree of kindred as defined on page 1 of this supplement. All hunters, guided and unguided, are responsible for their actions, and should be knowledgeable regarding seasons, bag limits, and legal animals.**
- **Salvage, sealing, and reporting requirements: Horns must accompany meat from the field, may not be altered, and must remain naturally attached to the skull plate for sealing purposes.**
- **All horns taken under a drawing permit must be sealed within 30 days or sooner if conditions require and must be accompanied by the permit report.**
- **All unsuccessful hunters and those who did not hunt must report within 15 days of close of season.**
- **All reporting and sealing must be done Monday through Friday (except holidays). Hours may vary by area office.**

Game Management Unit, Area	Hunt No.	Number of Permits	Season Dates 2019	Legal Sheep	Additional Requirements and Information
<b>14C, West Certified Bowhunters Only</b> (see page 20)	<i>Residents Only</i> DS140	57	Oct. 1-Oct. 10	Any ram	<b>Hunt Area:</b> all Unit 14C hunt areas, except the hunt areas in DS123, and including the drainages of the East Fork of the Eklutna River and the West Fork of the Eklutna River upstream of the Eklutna River Closed Area.
	<i>Nonresidents Only</i>  DS240	3	Oct. 1-Oct. 10	Any ram every 4 regulatory years	
<b>14C, West Eklutna Certified Bowhunters Only</b> (see page 20) 	<i>Residents Only</i> DS141	24	Sept. 3-Sept. 30	Any ram	<b>Hunt Area:</b> that portion of Unit 14C within the Eklutna River drainage upstream of the Eklutna River Closed Area excluding the East Fork Eklutna River.
	<i>Nonresidents Only</i> DS241	1	Sept. 3-Sept. 30	Any ram every 4 regulatory years	
<b>20D, 13B, and 20A, Delta Controlled Use Area</b>	<i>Residents Only</i>	70	Aug. 10-Aug. 25	Full curl	<b>Hunt Area:</b> Delta Controlled Use Area (DCUA) - those portions of Units 13B, 20A, and 20D beginning at the confluence of Miller Creek and the Delta River then west to Vertical Angle Bench Mark (VABM) Miller, then west to include all drainages of Augustana Creek and Black Rapids Glacier, then north and east to include all drainages of McGinnis Creek to its confluence with the Delta River, then east in a straight line across the Delta River to the east bank of the Delta River, then north along the east bank to a point opposite the intersection of the Alaska and Richardson hwy's, then east in a straight line to the intersection of the Alaska and Richardson hwy's, then east along the Alaska Hwy to the west bank of the Johnson River, then south along the west bank of the Johnson River and Johnson Glacier to the head of the Canwell Glacier, then west along the north bank of the Canwell Glacier and Miller Creek to the Delta River. <b>The area is closed to any motorized vehicle or pack animal for big game hunting, including the transportation of big game hunters, their hunting gear, or parts of big game, from August 5 through August 25.</b>  DCUA from 12:01 a.m. August 5 until 11:59 p.m. August 25, no motorized vehicles or pack animals may be used to transport big game hunters, big game hunting gear, or parts of big game within the DCUA. This does not include the Richardson Hwy, or the Charlie Boyd airstrip (N 63° 29.30', W 144° 50.45').  Additional information can be found at <a href="http://www.adfg.alaska.gov/index.cfm?adfg=sheephunting.delta">http://www.adfg.alaska.gov/index.cfm?adfg=sheephunting.delta</a>  DCUA (DS203 & DS204) - up to 10% of permits are allocated to nonresidents.
<i>Nonresidents Only</i> 	DS203			Full curl every 4 regulatory years	
<i>Residents Only</i>	DS204	70	Aug. 26-Sept. 20	Full curl	
<i>Nonresidents Only</i> 				Full curl every 4 regulatory years	
<b>20E and 20D, Mt. Harper</b>	<i>Residents Only</i>	4	Aug. 10-Sept. 20	Full curl	<b>Hunt Area:</b> that portion of Unit 20D north of the Alaska Hwy and that portion of Unit 20E within the Middle Fork of the Fortymile River drainage north and west of the north bank upstream from and including the Joseph Creek drainage. This area is primarily accessible by light aircraft. Sheep density is low.
	<i>Nonresidents Only</i> 			Full curl every 4 regulatory years	



How does the random drawing work?

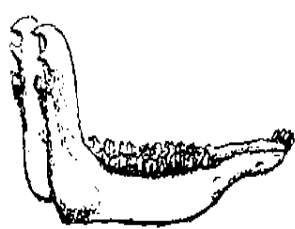
All permit applications are entered into a database and checked for potential problems such as correct hunt numbers, date of birth, hunting license information, etc. A computer then randomly assigns a “draw number” to each hunt on each valid application. Party hunt applications receive one draw number for each hunt; that is, both applicants on a party hunt application receive the same draw number for each hunt in the party application.

Permits are assigned to applicants with the lowest draw numbers, up to the number of permits allocated for that particular hunt. If five permits are to be awarded for a particular hunt, the five permits will be assigned to the five lowest draw numbers. Note this may differ slightly when it comes to party applications, where two party members share the same draw number. For example, if four of the five permits have already been assigned, and a party application has the next-lowest draw number, the party application will be skipped. This is because only one permit remains available, while two permits would have to be assigned (one for each member of the party). In those situations, the one remaining permit will be assigned to the individual applicant with the next-lowest draw number.

After all permits have been tentatively assigned for a species, the list is checked to identify any individuals assigned two permits for the same species. In those situations, the individual is awarded one permit for the species, based upon how they ranked their choices on their permit application. The other permit is then awarded to the individual applicant with the next-lowest draw number. This process is repeated for all hunts for that species, until all possible permits are awarded.

In a few specific hunts alternate lists are required in order to maximize hunting opportunity. The alternate list is generated from all remaining applicants using the original randomly-assigned draw numbers. If the original applicant drawn does not notify the department of their intent to hunt by the date required, the next applicant(s) on the alternate list will be offered a permit until all permits have been awarded.


Specimens that may be required by ADF&G



entire lower jaw  
(caribou)



horns or antlers  
(moose, goat, sheep)



5 inches of lower jaw  
(bison, elk, moose,  
muskox)

Youth Drawing Hunts

Youth drawing hunts are limited to a child aged 10-17 at the time of the hunt and an accompanying adult. If the youth is a resident, the youth must be accompanied by any licensed resident hunter 21 years of age or older. If the youth is a nonresident, the accompanying adult must be a licensed resident hunter 21 years of age or older who is a parent, stepparent, or legal guardian of the child. The bag limit counts against both the youth and the accompanying adult. Basic Hunter Education is required for all youth drawing hunts. Youth drawing hunts are designated with a Y and only youth are eligible to apply. Some youth hunts are restricted to residents only, and those hunts are marked in this supplement.



To improve your chance of drawing a permit

1. Last year, approximately 296,187 applications were received for drawing permit hunts. About 3.9% of the total applications were rejected. The most common errors were applying for the same hunt that was won last year, applicant was awarded a subsistence hunt that conflicted with draw hunt, and exceeding the allowed number of applications for bull moose hunts.
2. Apply for a maximum of six hunts per species per regulatory year (excluding Kodiak brown/grizzly bear hunts, KCUA, and Unit 21E moose hunts; see page 1 for more information).
3. Apply for less popular hunts. The table below lists results of the 2018 Drawings. Apply for hunts that received fewer applications relative to the number of permits available.
- The Permits Available column may be different than what was advertised due to administrative reasons.

Weapons-Restricted Hunts

Some drawing hunt areas have weapons restrictions. The certification requirements for these areas vary depending on which weapon you are hunting with.

**Certified Bowhunters Only:** You must have your ADF&G-approved bowhunter education certification (IBEP or equivalent) prior to applying for the drawing hunt; this includes successful completion of the shooting proficiency test. You **MAY NOT** hunt with long bow, recurve bow, or compound bow in any hunt or area restricting the taking of big game to archery only unless you have first successfully completed an ADF&G-approved bowhunter education course. Certification courses (IBEP or equivalent) taken outside Alaska are accepted. Your certification card must be carried on your person while you are hunting in the field.

**Certified Muzzleloader Hunters Only:** You must have your ADF&G-approved muzzleloader hunter education certification prior to applying for the drawing hunt; this includes successful completion of the shooting proficiency test. For big game, muzzleloaders must be a shoulder-mounted long gun and at least .45 caliber or larger with a barrel that is either rifled or smooth bore and discharges a single projectile. For hunts restricted to muzzleloader only, muzzleloaders equipped with a scope or using smokeless powder are prohibited.

**Certified Shotgun Hunters Only:** To hunt big game with a shotgun in a weapons-restricted hunt, you must have successfully completed an ADF&G-approved Basic Hunter Education course prior to hunting; this includes successful completion of the shooting proficiency test.

**Certified Crossbow Hunters Only:** You must have your ADF&G-approved crossbow hunter education certification prior to applying for the drawing hunt; this includes successful completion of the shooting proficiency test. You **MAY NOT** use a crossbow for big game **UNLESS:** the crossbow is at least 100 pounds peak draw weight; the bolt is at least 16 inches in overall length, tipped with a broadhead, and at least 300 grains in total weight; the broadhead is fixed, replaceable or mechanical/retractable blade type and not barbed; no electronic devices are attached to the crossbow, except scopes or electronic sights that do not project light externally; the crossbow is shoulder-mounted.

If you intend to take one of these courses in Alaska, you should sign up early because classes fill quickly and are seldom offered during the summer. The department currently offers the courses through volunteer instructors and online. The courses include a shooting proficiency test. Course dates are available at regional Fish and Game offices. For more information, please call Anchorage (907) 267-2187; Douglas (907) 465-4265; Fairbanks (907) 459-7375; Nome (907) 443-2271; Palmer (907) 746-6322; or Soldotna (907) 262-9368 or go online at [www.adfg.alaska.gov/index.cfm?adfg=huntered.main](http://www.adfg.alaska.gov/index.cfm?adfg=huntered.main).

Results of the 2018 Permit Hunt Drawings

Hunt Number	Apps Received	Permits Available	% Apps Drawn	Hunt Number	Apps Received	Permits Available	% Apps Drawn	Hunt Number	Apps Received	Permits Available	% Apps Drawn	Hunt Number	Apps Received	Permits Available	% Apps Drawn	Hunt Number	Apps Received	Permits Available	% Apps Drawn	Hunt Number	Apps Received	Permits Available	% Apps Drawn	Hunt Number	Apps Received	Permits Available	% Apps Drawn
Brown Bear				DB161	17	3	18	DB257	99	15	15	DG346	1649	45	3	DM338	138	25	18	DM660	45	18	40	DM892	53	35	66
DB077	20	3	15	DB162	11	3	27	DB258	52	15	29	DG347	747	22	3	DM339	248	25	10	DM661	95	32	34	DM920	266	20	8
DB088	1	2	100	DB163	16	3	19	DB261	238	7	3	DG351	81	10	12	DM400	2622	52	4	DM662	42	9	21	DM922	221	50	23
DB089	25	2	8	DB191	14	5	36	DB262	178	7	4	DG352	285	30	11	DM401	624	30	12	DM663	9	2	22	Emperor Goose			
DB101	2	1	50	DB192	20	5	25	DB263	432	7	2	DG354	303	6	2	DM402	4431	75	2	DM664	38	10	26	DO508	1235	25	2
DB102	19	10	53	DB193	16	5	31	DB291	141	17	12	DG356	219	15	7	DM403	5927	80	2	DM665	20	3	15	Sheep			
DB103	11	4	36	DB201	90	3	3	DB292	128	17	13	DG357	173	10	6	DM406	4979	95	2	DM666	929	13	1	DS102	5633	50	1
DB104	4	3	75	DB202	72	5	7	DB293	160	17	11	DG358	99	10	10	DM407	7600	158	2	DM668	37	6	16	DS103	2885	50	2
DB105	3	3	100	DB203	243	5	2	DB375	446	12	3	DG359	167	24	14	DM408	2217	62	3	DM669	58	10	17	DS123	2358	1	<1
DB106	2	2	100	DB204	136	4	3	DB376	767	12	2	DG360	492	42	9	DM410	7177	125	2	DM670	42	6	14	DS124	240	2	1
DB107	0	2	-	DB205	187	4	2	DB468	265	20	8	DG361	488	25	5	DM413	9917	300	4	DM671	10	20	100	DS125	82	2	2
DB108	0	2	-	DB206	213	3	1	DB470	1351	15	1	DG362	796	22	3	DM421	151	5	3	DM672	124	70	56	DS126	113	2	2
DB109	1	1	100	DB207	635	3	<1	DB685	0	27	-	DG363	369	40	11	DM422	442	15	3	DM673	20	20	100	DS130	748	5	1
DB110	0	2	-	DB208	495	3	1	DB690	2	21	100	DG471	409	35	9	DM423	111	3	3	DM674	58	2	3	DS131	356	5	1
DB111	0	2	-	DB209	176	2	1	DB761	0	12	-	DG472	213	12	6	DM424	1338	40	3	DM675	66	2	3	DS132	419	5	1
DB112	1	1	100	DB210	221	3	1	DB762	5	12	100	DG473	306	12	4	DM426	196	20	10	DM676	54	2	4	DS134	492	1	<1
DB113	2	2	100	DB211	444	3	1	DB763	0	2	-	DG474	466	50	11	DM427	569	25	4	DM677	106	12	11	DS135	226	1	<1
DB114	0	2	-	DB212	336	2	1	DB764	3	4	100	DG476	332	30	9	DM428	305	10	3	DM678	236	30	13	DS136	1180	7	1
DB115	0	2	-	DB213	337	3	1	DB765	0	4	-	DG478	2792	75	3	DM430	141	3	2	DM679	185	12	6	DS137	571	7	1
DB116	2	2	100	DB214	151	3	2	DB766	0	12	-	DG479	1434	35	2	DM441	459	5	1	DM766	137	75	55	DS138	439	7	2
DB117	2	2	100	DB215	88	3	3	DB767	0	4	-	DG720	1264	35	3	DM443	338	5	1	DM768	622	80	13	DS140	1183	57	5
DB118	1	1	100	DB216	162	3	2	DB771	1	2	100	DG852	960	4	<1	DM444	47	2	4	DM769	1253	325	26	DS141	684	24	4
DB119	0	1	-	DB217	184	3	2	DB772	0	2	-	DG854	1088	10	1	DM446	234	10	4	DM770	2062	125	6	DS150	1087	3	<1
DB120	1	1	100	DB218	89	2	2	DB773	0	1	-	DG856	448	5	1	DM447	346	10	3	DM771	405	50	12	DS156	2038	6	<1
DB121	0	2	-	DB219	195	2	1	DB774	0	3	-	DG858	1004	5	<1	DM448	57	3	5	DM772	476	300	63	DS160	1210	10	1
DB122	0	2	-	DB220	95	2	2	DB775	0	2	-	DG888	18	10	56	DM530	309	14	5	DM773	542	125	23	DS165	1104	20	2
DB123	0	1	-	DB221	185	3	2	DB776	0	2	-	DG889	183	7	4	DM532	55	6	11	DM774	265	125	47	DS170	1225	12	1
DB124	0	2	-	DB222	100	3	3	DB777	2	6	100	DG890	1035	20	2	DM534	63	12	19	DM783	751	50	7	DS175	679	12	2
DB125	0	2	-	DB223	21	2	10	DB987	41	8	20	DG891	830	30	4	DM536	86	8	9	DM784	27	8	30	DS180	2393	12	1
DB126	1	2	100	DB224	100	3	3	Caribou				Bison				DM538	99	10	10	DM786	162	37	23	DS185	1298	12	1
DB127	2	2	100	DB225	177	3	2	DC001	2275	25	1	DI351	2150	20	1	DM540	4186	300	11	DM788	1210	113	9	DS190	605	6	1
DB128	1	2	100	DB226	255	6	2	DC485	38611	5000	13	DI352	2637	20	1	DM549	3488	50	1	DM789	106	10	9	DS195	367	4	1
DB131	7	1	14	DB227	118	7	6	DC590	3902	200	5	DI403	15570	45	<1	DM570	68	20	29	DM790	2026	19	1	DS203	3677	70	2
DB132	17	3	18	DB228	200	7	4	DC608	1227	50	4	DI404	19581	65	<1	DM628	60	6	10	DM791	1003	14	1	DS204	3658	70	2
DB133	25	3	12	DB231	53	4	8	DC618	390	10	3	DI450	795	2	<1	DM629	55	4	7	DM794	45	3	7	DS206	597	4	1
DB134	10	3	30	DB232	48	4	8	DC827	6457	150	2	DI454	3119	46	1	DM630	40	2	5	DM795	48	6	13	DS224	238	1	<1
DB135	4	3	75	DB233	126	5	4	Elk				Black Bear				DM631	68	8	12	DM796	66	7	11	DS230	127	1	1
DB136	4	3	75	DB234	105	5	5	DE318	259	25	10	DL016	18	75	100	DM632	67	4	6	DM802	71	67	94	DS231	89	1	1
DB137	6	4	67	DB235	84	5	6	DE321	782	50	6	DL017	5	30	100	DM633	50	2	4	DM805	60	4	7	DS232	75	1	1
DB138	1	4	100	DB236	104	5	5	DE323	422	50	12	DL018	0	10	-	DM634	422	20	5	DM806	177	16	9	DS233	112	1	1
DB139	4	3	75	DB237	447	5	1	DE702	2127	12	1	DL019	1	15	100	DM635	458	20	4	DM808	45	78	100	DS236	244	1	<1
DB140	0	3	-	DB238	153	6	4	DE704	1447	12	1	DL020	9	24	100	DM636	352	30	9	DM809	28	3	11	DS237	172	1	1
DB141	0	4	-	DB239	86	5	6	DE706	1163	60	5	DL021	0	20	-	DM637	113	12	11	DM810	65	10	15	DS238	36	1	3
DB142	5	3	60	DB240	75	5	7	DE711	882	15	2	DL027	296	30	10	DM638	114	10	9	DM811	0	7	-	DS240	52	3	6
DB143	1	3	100	DB241	200	6	3	DE713	463	100	22	DL028	764	130	17	DM639	77	4	5	DM814	34	16	47	DS241	29	1	3
DB144	1	3	100	DB242	228	5	2	DE715	662	40	6	DL029	160	50	31	DM641	226	8	4	DM815	19	2	11	DS260	529	2	<1
DB145	0	3	-	DB243	210	5	2	DE717	463	50	11	DL030															