

Special Publication No. 06-15

**Catalog of Waters Important for Spawning, Rearing,
or Migration of Anadromous Fishes – Interior Region,
Effective September 15, 2006**

by

J. Johnson

and

Ed Weiss

July 2006

Alaska Department of Fish and Game

Alaska Department of Natural Resources



Symbols and Abbreviations

The following symbols and abbreviations, and others approved for the *Système International d'Unités* (SI), are used without definition in the following reports by the Divisions of Sport Fish and of Commercial Fisheries: Fishery Manuscripts, Fishery Data Series Reports, Fishery Management Reports, and Special Publications. All others, including deviations from definitions listed below, are noted in the text at first mention, as well as in the titles or footnotes of tables, and in figure or figure captions.

Weights and measures (metric)		General		Measures (fisheries)	
centimeter	cm	Alaska Administrative		fork length	FL
deciliter	dL	Code	AAC	mid-eye-to-fork	MEF
gram	g	all commonly accepted		mid-eye-to-tail-fork	METF
hectare	ha	abbreviations	e.g., Mr., Mrs., AM, PM, etc.	standard length	SL
kilogram	kg			total length	TL
kilometer	km	all commonly accepted			
liter	L	professional titles	e.g., Dr., Ph.D., R.N., etc.		
meter	m	at	@	Mathematics, statistics	
milliliter	mL	compass directions:		<i>all standard mathematical</i>	
millimeter	mm	east	E	<i>signs, symbols and</i>	
		north	N	<i>abbreviations</i>	
		south	S	alternate hypothesis	H _A
		west	W	base of natural logarithm	<i>e</i>
		copyright	©	catch per unit effort	CPUE
		corporate suffixes:		coefficient of variation	CV
		Company	Co.	common test statistics	(F, t, χ^2 , etc.)
		Corporation	Corp.	confidence interval	CI
		Incorporated	Inc.	correlation coefficient	
		Limited	Ltd.	(multiple)	R
		District of Columbia	D.C.	correlation coefficient	
		et alii (and others)	et al.	(simple)	r
		et cetera (and so forth)	etc.	covariance	cov
		exempli gratia		degree (angular)	°
		(for example)	e.g.	degrees of freedom	df
		Federal Information		expected value	<i>E</i>
		Code	FIC	greater than	>
		id est (that is)	i.e.	greater than or equal to	≥
		latitude or longitude	lat. or long.	harvest per unit effort	HPUE
		monetary symbols		less than	<
		(U.S.)	\$, ¢	less than or equal to	≤
		months (tables and		logarithm (natural)	ln
		figures): first three		logarithm (base 10)	log
		letters	Jan, ..., Dec	logarithm (specify base)	log ₂ , etc.
		registered trademark	®	minute (angular)	'
		trademark	™	not significant	NS
		United States		null hypothesis	H ₀
		(adjective)	U.S.	percent	%
		United States of		probability	P
		America (noun)	USA	probability of a type I error	
		U.S.C.	United States	(rejection of the null	
			Code	hypothesis when true)	α
		U.S. state	use two-letter	probability of a type II error	
			abbreviations	(acceptance of the null	
			(e.g., AK, WA)	hypothesis when false)	β
				second (angular)	"
				standard deviation	SD
				standard error	SE
				variance	
				population	Var
				sample	var

Weights and measures (English)

cubic feet per second	ft ³ /s
foot	ft
gallon	gal
inch	in
mile	mi
nautical mile	nmi
ounce	oz
pound	lb
quart	qt
yard	yd

Time and temperature

day	d
degrees Celsius	°C
degrees Fahrenheit	°F
degrees kelvin	K
hour	h
minute	min
second	s

Physics and chemistry

all atomic symbols	
alternating current	AC
ampere	A
calorie	cal
direct current	DC
hertz	Hz
horsepower	hp
hydrogen ion activity	pH
(negative log of)	
parts per million	ppm
parts per thousand	ppt, ‰
volts	V
watts	W

SPECIAL PUBLICATION NO. 06-15

**CATALOG OF WATERS IMPORTANT FOR SPAWNING, REARING, OR
MIGRATION OF ANADROMOUS FISHES – INTERIOR REGION,
EFFECTIVE SEPTEMBER 15, 2006**

by

J. Johnson
and
Ed Weiss

Alaska Department of Fish and Game
Division of Sport Fish, Research and Technical Services
333 Raspberry Road, Anchorage, Alaska, 99518-1599

July 2006

The Division of Sport Fish Special Publications series was established in 1991 for the publication of techniques and procedures manuals, informational pamphlets, special subject reports to decision-making bodies, symposia and workshop proceedings, application software documentation, in-house lectures, and other documents that do not fit in another publication series of the Division of Sport Fish. Since 2004, the Division of Commercial Fisheries has also used the same Special Publication series. Special Publications are intended for fishery and other technical professionals. Special Publications are available through the Alaska State Library and on the Internet: <http://www.sf.adfg.state.ak.us/statewide/divreports/html/intersearch.cfm>. This publication has undergone editorial and peer review.

J. Johnson

*Alaska Department of Fish and Game, Division of Sport Fish,
333 Raspberry Rd, Anchorage, AK 99518-1599, USA*

And

Ed Weiss

*Alaska Department of Natural Resources, Office of Habitat Management and Permitting
550 West 7th Avenue, Suite 1420, Anchorage, AK 99501-3566, USA*

This document should be cited as:

Johnson, J. and E. Weiss. 2006. Catalog of waters important for spawning, rearing, or migration of anadromous fishes – Interior Region, Effective September 15, 2006. Alaska Department of Fish and Game, Special Publication No. 06-15, Anchorage.

The Alaska Department of Fish and Game administers all programs and activities free from discrimination based on race, color, national origin, age, sex, religion, marital status, pregnancy, parenthood, or disability. The department administers all programs and activities in compliance with Title VI of the Civil Rights Act of 1964, Section 504 of the Rehabilitation Act of 1973, Title II of the Americans with Disabilities Act of 1990, the Age Discrimination Act of 1975, and Title IX of the Education Amendments of 1972.

If you believe you have been discriminated against in any program, activity, or facility, or if you desire further information please write to ADF&G, P.O. Box 25526, Juneau, AK 99802-5526; U.S. Fish and Wildlife Service, 4040 N. Fairfax Drive, Suite 300 Webb, Arlington, VA 22203 or O.E.O., U.S. Department of the Interior, Washington DC 20240.

For information on alternative formats for this and other department publications, please contact the department ADA Coordinator at (voice) 907-465-6077, (TDD) 907-465-3646, or (FAX) 907-465-6078.

TABLE OF CONTENTS

	Page
LIST OF TABLES.....	ii
LIST OF FIGURES.....	ii
INTRODUCTION.....	1
Purpose and Availability of the Atlas and Catalog.....	1
STATUTES AND REGULATIONS.....	2
Statutes.....	2
Regulations.....	2
Penalties.....	3
Other Fish Habitat Protection Statutes.....	3
PERMIT APPLICATION PROCEDURES.....	4
Permits for Specified Streams.....	4
Permits for Unspecified Streams.....	5
Other Permittee Responsibilities.....	5
Contacts.....	6
ATLAS AND CATALOG USERS' GUIDE.....	8
Format.....	8
Limitations.....	8
Interpretation of the Atlas.....	10
Numbering of Specified Water Bodies.....	10
Symbols.....	13
Interpretation of the Catalog.....	14
Water Bodies by Number.....	14
Annotation Codes.....	15
Water Bodies by Name.....	16
Sources.....	16
Update Procedures.....	16
ACKNOWLEDGMENTS.....	17
DEFINITIONS.....	18
STREAM LISTING BY NUMBER.....	21
STREAM LISTING BY NAME.....	109

LIST OF TABLES

Table	Page
1. OHMP area offices and contacts	7
2. List of Annotation Codes	15

LIST OF FIGURES

Figure	Page
1. Atlas and Catalog Regional Boundaries.....	9
2. 1:250,000-scale quad names and numbers	11
3. Examples of Atlas stream numbering.....	12

INTRODUCTION

PURPOSE AND AVAILABILITY OF THE ATLAS AND CATALOG

As of April 15, 2003, Executive Order 107 transferred functions related to protection of fish habitat in rivers, lakes, and streams under Alaska Statutes 16.05.840 - .860 and 16.05.870 - .890 from the Alaska Department of Fish and Game (ADF&G) to the Alaska Department of Natural Resources (ADNR). The authorities for fish habitat protection are now found in Alaska Statutes 41.14.840 - .860 and 41.14.870 - .890, respectively. Former 5 AAC 95.010 which adopts the *Catalog of Waters Important for Spawning, Rearing or Migration of Anadromous Fishes* and the *Atlas to the Catalog of Waters Important for Spawning, Rearing or Migration of Anadromous Fishes* into regulation was relocated to 11 AAC 195.010, with conforming technical changes, to reflect Executive Order 107.

Alaska Statute 41.14.870(a) requires the ADNR to specify the various rivers, lakes, and streams, or parts of them, that are important for spawning, rearing, or migration of anadromous fishes. Adopted by reference under 11 AAC 195.010 of the Alaska Administrative Code, the *Catalog of Waters Important for Spawning, Rearing or Migration of Anadromous Fishes* (referred to as the "Catalog") and the *Atlas to the Catalog of Waters Important for Spawning, Rearing or Migration of Anadromous Fishes* (referred to as the "Atlas") are used to make this specification. The Catalog is a numerically-ordered list of the water bodies with documented use by anadromous fish for these purposes. The Atlas shows cartographically the location, name and number of these specified water bodies, the anadromous fish species using these water bodies, and the fish life history phases for which the water bodies are used (to the extent known).

ADF&G and ADNR work together to identify and map the water bodies specified under AS 41.14.870, and ADNR protects these habitats through implementation of their Fish Habitat Permitting program. Protection of these specified water bodies is addressed by other sections of AS 41.14.870, which require persons or governmental agencies to submit plans and specifications to ADNR and receive written approval in the form of a Fish Habitat Permit prior to beginning the proposed use, construction or activity that would take place in specified water bodies. More detailed information about AS 41.14.870, the types of activities requiring permits, and the permit application procedures are found on subsequent pages of this document.

Copies of the *Catalog of Waters Important for Spawning, Rearing or Migration of Anadromous Fishes* for a specified region may be obtained by writing to the ADNR, Office of Habitat Management and Permitting (OHMP), Anchorage Regional Office at 550 West 7th Avenue, Suite 1420, Anchorage, AK 99501-3566 (phone 907-269-8690) or the ADF&G Sportfish Division at 333 Raspberry Road, Anchorage, AK 99518-1599 (phone 907-267-2342).

Copies of the entire *Atlas of Waters Important for Spawning, Rearing or Migration of Anadromous Fishes* are available for examination at the OHMP area offices in Juneau, Fairbanks, and Anchorage and the ADF&G Sport Fish Division offices in Anchorage and Juneau. Copies are also available for viewing at the Alaska State Library in Juneau and the Alaska Resources and Information Services (ARLIS) library in Anchorage. Copies of regional volumes of the Atlas for the region of the state in which they are located are available for inspection at OHMP offices in Craig, Palmer, Petersburg, and Soldotna and ADF&G offices in Anchorage, Bethel, Cold Bay, Cordova, Craig, Delta Junction, Dillingham, Douglas, Dutch Harbor, Fairbanks, Glennallen, Haines, Homer, Juneau, Ketchikan, King Salmon, Kodiak, Nome, Palmer, Petersburg, Sand Point, Sitka, Soldotna, Tok, Wrangell, and Yakutat.

STATUTES AND REGULATIONS

The Alaska laws summarized below form the basis for the ADNR, OHMP Fish Habitat Permitting program and OHMP's role in regulating activities in specified anadromous fish-bearing water bodies. Implementation of these laws is the purpose for which the Atlas and Catalog are developed and maintained. These statutes and regulations are subject to amendment or repeal and should be regularly reviewed for possible changes.

STATUTES

AS 41.14.870 requires ADNR to “specify” or list, “the various rivers, lakes, and streams or parts of them that are important for the spawning, rearing, or migration of anadromous fish.” It also requires anyone wanting to construct a hydraulic project, or use, divert, obstruct, pollute, or change the natural flow or bed of a specified water body, or operate a vehicle in these specified water bodies to contact ADNR for written approval before beginning the construction, activity, or use. The department may require additional information in order to fully evaluate potential impacts to fish and game resources. Required information includes full plans and specifications for the proposed construction, activity, or use and a list of measures for protecting fish and game resources affected by the proposed activity.

If the deputy commissioner (or deputy commissioner's authorized representative) determines that the plans and specifications provide for the proper protection of fish and game, ADNR Office of Habitat Management & Permitting will issue written approval, in the form of a “Fish Habitat Permit,” authorizing the proposed use or activity. In the case of a denial, the applicant may seek a hearing under AS 44.62.370.

AS 41.14.880 establishes that any person or organization beginning a construction or use without the deputy commissioner's written approval is guilty of a misdemeanor. The statute also dictates that any cost associated with restoring the stream to its original condition is to be borne by the guilty party and is in addition to any penalty imposed by the court.

AS 41.14.890 authorizes OHMP employees to issue oral approvals to a riparian landowner for removing obstructions or repairing existing structures without reviewing prepared operating plans in the event of an emergency arising from weather or stream flow conditions.

AS 41.14.895 establishes the penalty for causing material damage to spawning beds or preventing or interfering with migration of anadromous fish as a misdemeanor. Causing material damage or interfering with migration can be a direct result of a project or use or can occur through negligence or non-compliance with the approved plans and specifications.

AS 41.14.900 specifies that anyone violating AS 41.14.870 – .895 is guilty of a Class A misdemeanor. It further dictates that any proceeds from fines are to be deposited in the general fund of the State of Alaska.

REGULATIONS

11 AAC 195.010: *The Catalog of Waters Important for Spawning, Rearing or Migration of Anadromous Fishes*, and its companion Atlas are the means by which ADNR specifies water bodies considered important for use by anadromous fish in accordance with AS 41.14.870. The Atlas and Catalog are adopted by reference under 11 AAC 195.010(a) of the Alaska Administrative Code. Permit application procedures, definitions, and other information contained in the introductions of the Atlas and Catalog are also adopted by reference under 11 AAC 195.010(b).

PENALTIES

AS 12.55.035 specifies the fines for various offenses. Possible fines for a Class A misdemeanor resulting from a conviction for violating AS 41.14.870 - .895 include:

- ⇒ If a defendant is not an organization: A fine of up to \$10,000.
- ⇒ If the defendant is an organization: Maximum fines of up to \$200,000; or three times the pecuniary gain realized by the defendant; or three times the pecuniary damage or loss caused by the defendant to another, or to the property of another, as a result of the offense.

In addition to these fines, convicted defendants are liable for the cost of restoring the stream to its original condition (AS 41.14.880), may receive up to one year in prison, and may be subject to civil fines or penalties. Please refer to the complete current text of AS 41.14.870 - .900, AS 12.55.035 and 12.55.135 and 11 AAC 195.010 for detailed information.

OTHER FISH HABITAT PROTECTION STATUTES

AS 41.14.840 requires construction and maintenance of a fishway and a device for efficient passage of downstream migrants for any dam or other obstruction built across a stream frequented by salmon or other fish, the submission of plans and specifications for review and approval by ADNR and that the structure be kept open, unobstructed, and supplied with enough water to maintain the free and efficient passage of fish through it.

If a fishway is determined by the deputy commissioner to be impractical, *AS 41.14.850* allows for the owner/applicant to compensate for the loss resulting from the dam or obstruction by paying a lump sum acceptable to the deputy commissioner to the fish and game fund; convey a site and construct a new hatchery and all related facilities; or fund the expansion, maintenance, and operation of an existing hatchery.

AS 41.14.860 sets penalties or fines for violating AS 41.14.840 and 41.14.850 and any regulations adopted under them. Owners of dams or obstructions who fail to comply with AS 41.14.840 or 41.14.850 within a reasonable time designated in a notice from the deputy commissioner are guilty of a misdemeanor and subject to a fine of up to \$1,000. The statute further notes that each day the owner fails to comply is a separate offense and that the dam or obstruction is a public nuisance and subject to abatement.

PERMIT APPLICATION PROCEDURES

PERMITS FOR SPECIFIED STREAMS

As outlined in preceding pages, a Fish Habitat Permit is required *before* any action is taken "to construct a hydraulic project, or use, divert, obstruct, pollute, or change the natural flow or bed of a specified river, lake, or stream . . ." or " . . . to use wheeled, tracked, or excavating equipment or log-dragging equipment in the bed of a specified river, lake, or stream . . ." [quoted portions from AS 41.14.870(b)]. This requirement includes, but is not limited to, construction, maintenance, repairs, or placement of structures, docks, bulkheads, road crossings (culverts, bridges, fords), stream diversions and bank stabilization projects; gravel removal; dumping any material into (or onto ice over) a water body; placer mining; water withdrawals or appropriations; the use of vehicles or equipment in the water body; and the use of explosives in or near the water body. Recreational boating and fishing activities do not require a Fish Habitat Permit.

To apply for a Fish Habitat Permit, the applicant must submit a completed application package to the appropriate ADNR, OHMP office (see Contacts section below) at least 30 days prior to the proposed start date. Technical assistance is available in many instances. By consulting with ADNR early in the planning process, strategies for protecting fish resources can be included in submitted plans, thereby reducing permit review time and the need for project changes. The package must include a written, signed request, a completed Fish Habitat Permit Application, and any other necessary materials, including any relevant "other-agency" permit authorizations such as a U.S. Army Corps of Engineers permit application or an Alaska Coastal Project Questionnaire (see "Other Permittee Responsibilities" section below).

Information submitted with the application should be sufficiently detailed to fully describe the proposed activity and its possible effects on the specified water body and its fish resources. The following types of information should accompany the application where applicable:

- name and location of the water body;
- type of project (e.g., bridge, culvert, utility line placement, erosion control, water withdrawal, gravel removal, placer mining, etc.);
- project plans and description including drawings, description of methods, and list of equipment (i.e. design blueprints or plan view drawings, survey data, description of water body at project site, description of planned work, erosion / sedimentation control methods, etc.);
- description of in-water use of wheeled or tracked vehicle (i.e. type and size of vehicle, surface bearing pressure, dates and frequency of use, etc.);
- description of proposed or anticipated stream diversions, channelization, or bank alterations including sequence of proposed work and any dewatering actions;
- description of any material removal from or material deposition into the water body including type and amount of material;
- description of proposed blasting or use of explosives including charge size, distance to water body and impact pressures;
- dates of the proposed work or use;
- other contractors or parties involved in the project; and
- proposed mitigation measures.

OHMP personnel will review the application materials and, where appropriate, issues permit approval for plans and procedures that have minimal or no harmful effects, including cumulative effects, on anadromous fish or their habitats.

If the deputy commissioner determines that the proposed use or activity may have an adverse impact on fish or fish habitat, applicants may be required to employ appropriate measures to mitigate the adverse impacts in order to obtain a permit. For example, the department may require the applicant to utilize methods of operation or construction sequencing of a project that minimize the effects on fish migration, spawning, or rearing, or restrict work in the impacted area to certain “seasonal windows” when fish are less likely to be adversely impacted. Compensatory mitigation shall be considered only if all other mitigation measures do not adequately mitigate such adverse impacts. In those instances where the adverse impact to fish or fish habitat is unavoidable, the department, in its discretion, may withhold permit authorization.

The mitigation measures may include one or more of the actions listed below:

1. Avoid the impact altogether by not taking a certain action or parts of an action.
2. Minimize the impact by limiting the degree or magnitude of the action and its implementation.
3. Rectify the impact by repairing, rehabilitating, or restoring the impacted environment.
4. Reduce or eliminate the impact over time by preservation and maintenance operations during the life of the proposed use or activity.
5. Compensate for the impact by replacing or providing substitute resources or environments.

PERMITS FOR UNSPECIFIED STREAMS

In addition, a Fish Habitat Permit may be required under AS 41.14.840 for activities occurring in a water body or portions of a water body that are not specified in the Atlas and Catalog, but are frequented by anadromous or resident fish species. Specifically, a Fish Habitat Permit is required before a dam or other obstruction is built across a stream used by fish. Procedures for obtaining a Fish Habitat Permit under, AS 41.14.840 are the same as those outlined above for AS 41.14.870. The ADNR recommends contacting the appropriate OHMP office if there is any question about whether the project requires a Fish Habitat Permit.

OTHER PERMITTEE RESPONSIBILITIES

A copy of the Fish Habitat Permit, including any permit amendments, must be retained on site during the permitted activity. The permittee is responsible for the actions of contractors, agents, or other persons who perform work to accomplish the approved plan. The permittee shall notify OHMP and obtain written approval in the form of a permit amendment prior to beginning any activity that deviates from the approved plan. Final determination as to the significance of any deviation from, or modification to, the approved plan and the need for a permit amendment is OHMP’s responsibility. Therefore, a permittee should promptly consult the OHMP when considering a deviation from the approved plan.

Depending on the types of activities or work proposed to occur in a particular water body, additional permits or authorizations may be needed from other state or federal agencies, local governments, or

applicable land managers. The applicant is responsible for ensuring that all necessary permits are obtained prior to starting work. Other entities that may require a permit include but are not limited to the U.S. Army Corps of Engineers, U.S. Environmental Protection Agency, Alaska Department of Environmental Conservation, other divisions of the Department of Natural Resources, ADF&G, the Office of Project Management and Permitting and private land owners.

CONTACTS

Completed permit applications and requests for information or blank permit applications should be submitted to the appropriate OHMP office for the area in which the project is located, as noted in Table 1 below.

OHMP Area Offices	Area of Responsibility
<p>Juneau Area Office (I) 400 Willoughby Avenue, 4th Floor Juneau, AK 99801-1796 465-4105 phone 465-4759 fax Jackie Timothy, Area Office Manager jackie_timothy@dnr.state.ak.us</p>	<p>Northern Southeast - Juneau, Douglas, Gustavus, Haines, Skagway, Hoonah, Sitka, Yakutat, Icy Bay</p> <p>Game Management Units (GMUs; designations are approximate) 1C & 1D; 4 (most); 5</p>
<p>Anchorage Area Office (II) 550 West 7th Avenue Anchorage, AK 99501 269-8690 phone 269-5673 fax Stewart Seaberg, Area Office Manager stewart_seaberg@dnr.state.ak.us</p>	<p>Municipality of Anchorage, Prince William Sound, Copper River Delta, Alaska Peninsula, Aleutian Islands, Bristol Bay - Anchorage, Whittier, Valdez, Cordova, Kodiak, Dillingham, Togiak, Unalaska</p> <p>GMUs: 6; 8; 9; 10; 11 S of Haley Cr.; 14C; 16B (S half); 17</p>
<p>Fairbanks Area Office (III) 1300 College Road Fairbanks, AK 99701-1551 459-7289 phone 456-3091 fax Mac McLean, Area Office Manager mac_mclean@dnr.state.ak.us</p>	<p>Interior, Northern, Western, and Southwest Alaska; North Slope, Yukon and Kuskokwim river basins, Copper River basin north of the Chugach Mountains - Fairbanks, Delta Junction, Glennallen, Chitna, Bethel, Nome, Kotzebue, Barrow</p> <p>GMUs: 11 N of Haley Cr.; 12; E portions of 13A, 13B, & 13D; 13E (Cantwell and upper Nenana River only); 18 through 26</p>
<p>Mat-Su Area (IV) Office 1800 Glenn Highway, Suite 12 Palmer, AK 99645-6736 745-7363 phone 745-7369 fax Mike Bethe, Area Office Manager mike_bethe@dnr.state.ak.us</p>	<p>Matanuska/Susitna Basin, Talkeetna Mountains - Palmer, Wasilla, Big Lake, Talkeetna, Trapper Creek</p> <p>GMUs: W portion of 13A, 13B, & 13D; 13E (except Cantwell and upper Nenana River); 14A & 14B; 16A & 16B (north half)</p>
<p>Kenai Area Office (V) 514 Funny River Road Soldotna, AK 99669-8255 260-4882 phone 260-5992 fax Lee McKinley, Area Office Manager lee_mckinley@dnr.state.ak.us</p>	<p>Kenai Peninsula - Kenai, Soldotna, Homer, Seldovia, Portage, Cooper Landing, Seward</p> <p>GMUs: 7; 15</p>
<p>Petersburg Area Office (VI) P.O. Box 667 Petersburg, AK 99833-0667 772-5224 phone 772-9336 fax Jim Cariello, Area Office Manager jim_cariello@dnr.state.ak.us</p>	<p>Southern Southeast - Petersburg, Kake, Wrangell, Angoon</p> <p>GMUs: 1A (most) & 1B; 3; 4 (Admiralty Island from Angoon south)</p>
<p>Prince of Wales Area Office (VII) P.O. Box 668 Craig, AK 99921-0668 826-2560 phone 826-2562 fax Mark Minnillo, Area Office Manager mark_minnillo@dnr.state.ak.us</p>	<p>Prince of Wales, Dall, Long, Revillagigedo, and Gravina islands - Craig, Klawock, Hydaburg, Thorne Bay, Coffman Cove, Ketchikan</p> <p>GMU: 1A (Revillagigedo and Gravina islands); 2</p>

Table 1.—OHMP area offices and contacts.

ATLAS AND CATALOG USERS' GUIDE

FORMAT

The Atlas and Catalog are divided into six volumes corresponding to Alaska's six fish and game resource management regions (Arctic, Interior, Western, Southwest, Southcentral, Southeast) established in 1982 by the Joint Boards of Fisheries and Game (see Figure 1). A figure on the front cover of each Catalog and Atlas shows the geographic area covered in that volume.

The Catalog is a numerically-ordered list of the water bodies documented as being used by anadromous fish. Also listed are the U.S. Geological Survey (USGS) quadrangle (quad) map, latitude, longitude, anadromous fish documented in the water body and a legal description for the mouth and upper known extent of anadromous fish use for each specified water body.

The Atlas to the Catalog is a compilation of topographic maps that cartographically shows the location, name, and number of these specified anadromous fish-bearing water bodies, the anadromous fish species using these water bodies, and the fish life history phases for which the water bodies are used (to the extent known).

LIMITATIONS

Location information (latitude/longitudes, legal descriptions) and graphic representations used in the Atlas and Catalog are primarily derived from USGS quad maps, from field observations, and in some cases from aerial photos. ADF&G and ADNR use the most recent editions of these quad maps, when possible, to depict as accurately as possible the locations of water bodies found in the Atlas and Catalog. The intent is to avoid any confusion when referring to a specific water body. In some parts of Alaska, however, channel and coastline configurations have changed since the relevant USGS quad map was published, making it not entirely accurate for on-the-ground use. Locations listed in the catalog should be compared to the water body locations depicted on Atlas maps, not to field-surveyed or photo-extracted locations.

In some instances, polygons are used to specify areas containing a number of water bodies supporting anadromous fish that are impossible to depict legibly and accurately on 1:63,360-scale maps. Generally used by juvenile anadromous fish for rearing, water bodies in these polygons are highly productive and are considered important for anadromous fishes.

Fisheries surveys are important tools protecting anadromous fish habitat, and for managing sport, personal use, subsistence and commercial fisheries. Data are collected by various methods including aircraft, boat, and foot. Due to timing, water clarity, temperature, survey method or other factors, a survey for a particular species may fail to gather complete life-phase information, or observe juvenile fish, non-targeted anadromous fish species, or the actual upper limit of anadromous fish use. Therefore, the upper points of stream reaches listed in the Catalog and shown in the Atlas usually reflect the extent of fish surveys or known anadromous fish use in a particular water body rather than the *actual* limits of anadromous fish occurrence or of habitat use.

In addition, only a limited number of the water bodies in Alaska have actually been surveyed. Virtually all-coastal water bodies in the state provide important habitat for anadromous fish, as do many unsurveyed tributaries to known anadromous fish-bearing water bodies. Anadromous fish often rear in small tributaries, flood channels, intermittent streams, and beaver ponds. Due to the remote location, small size, or ephemeral nature of these systems, most have not been surveyed and are not included in the Catalog or Atlas.

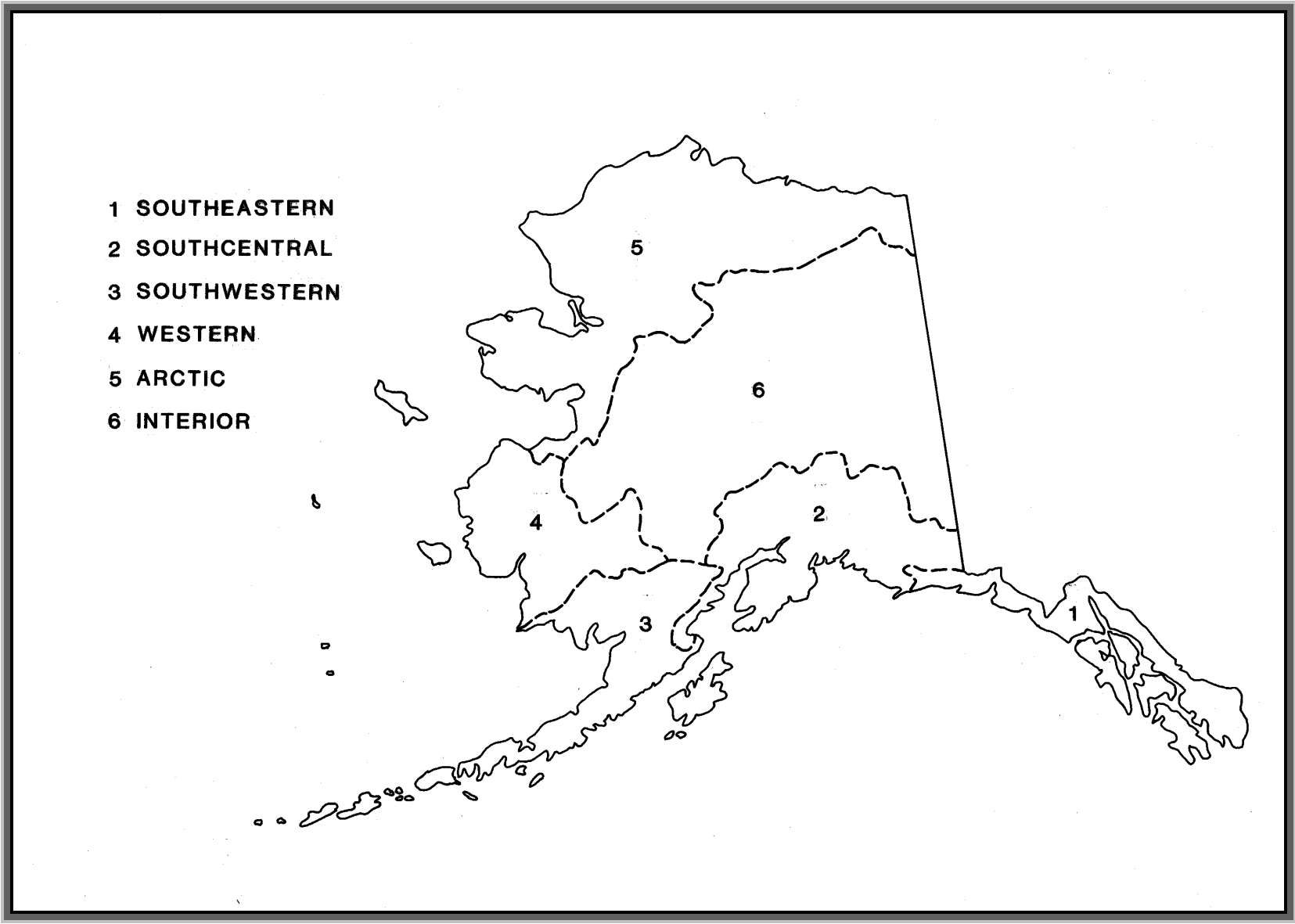


Figure 1.—Atlas and Catalog Regional Boundaries

INTERPRETATION OF THE ATLAS

Alaska is depicted by 153 1:250,000-scale USGS quadrangles (see Figure 2). Most quadrangles of this scale are further divided into 1:63,360-scale inch-to-the-mile maps (*also* known as quadrangles). The Atlas contains the 1:250,000-scale quadrangles to help users locate anadromous water body information on the more detailed 1:63,360-scale map(s), if any exist for an area. Where inch-to-the-mile USGS maps do not yet exist (e.g., in parts of the Interior, Arctic, Western, and Southwest regions), specified water bodies are drawn on the 1:250,000-scale quadrangles.

Numbering of Specified Water Bodies

Note: Examples given below refer to Figure 3.

All streams, rivers, and lakes specified in the Atlas and Catalog have a unique identifying number. The first six digits consist of a three-digit number and a two-digit number, separated by a hyphen. This number set is derived from the 1982 ADF&G statistical fishing district number identifying the body of salt water to which the system drains. Although fishing district numbers used by the ADF&G Commercial Fisheries Division have changed periodically since 1982, the numbering system in the Atlas and Catalog remains based on the 1982 statistical area boundaries in order to maintain a unique number for each specified water body through time.

First-order streams (which flow directly into salt water) are identified by a five-digit suffix added to the two-part fish district number into which the stream flows. For each first-order stream, this five-digit suffix begins with the number 1. For example, Big River (at the top of Figure 3) is “101-52-10100” (where “101-52” identifies the statistical fishing district and “10100” is a first-order stream in that district).

A stream branching from a first-order stream (i.e., second-order) carries the same base number (e.g., 101-52-10100) plus a four-digit number indicating that specific tributary. In the example, “2021” denotes the tributary that branches to the left (heading upstream) on Big River, making the entire number for this second-order stream 101-52-10100-2021. Third-, fourth- and higher-order streams are numbered in the same way by adding a four-digit number for each branch. The first digit for each branch sequence always indicates the stream order.

By convention, the last digit of a number sequence used to identify second- and higher- order streams will be even if the tributary branches to the right (heading upstream) and odd if it branches to the left. Because of limited space on maps, often only the number sequence of a specific tributary appears next to that tributary; however, the entire number sequence down to the statistical fishing district number can be determined by following the waterway downstream. The Catalog lists the entire number sequence.

The number assigned to a lake begins with the number of the stream that drains from it, plus a four-digit number beginning with a zero. In Figure 3, a lake occurs along a third-order stream in the Blue Creek drainage. Its unique identification number, 101-53-10100-2010-3005-0010, consists of the third-order stream number (101-53-10100-2010-3005) plus the four-digit lake identifier (0010).

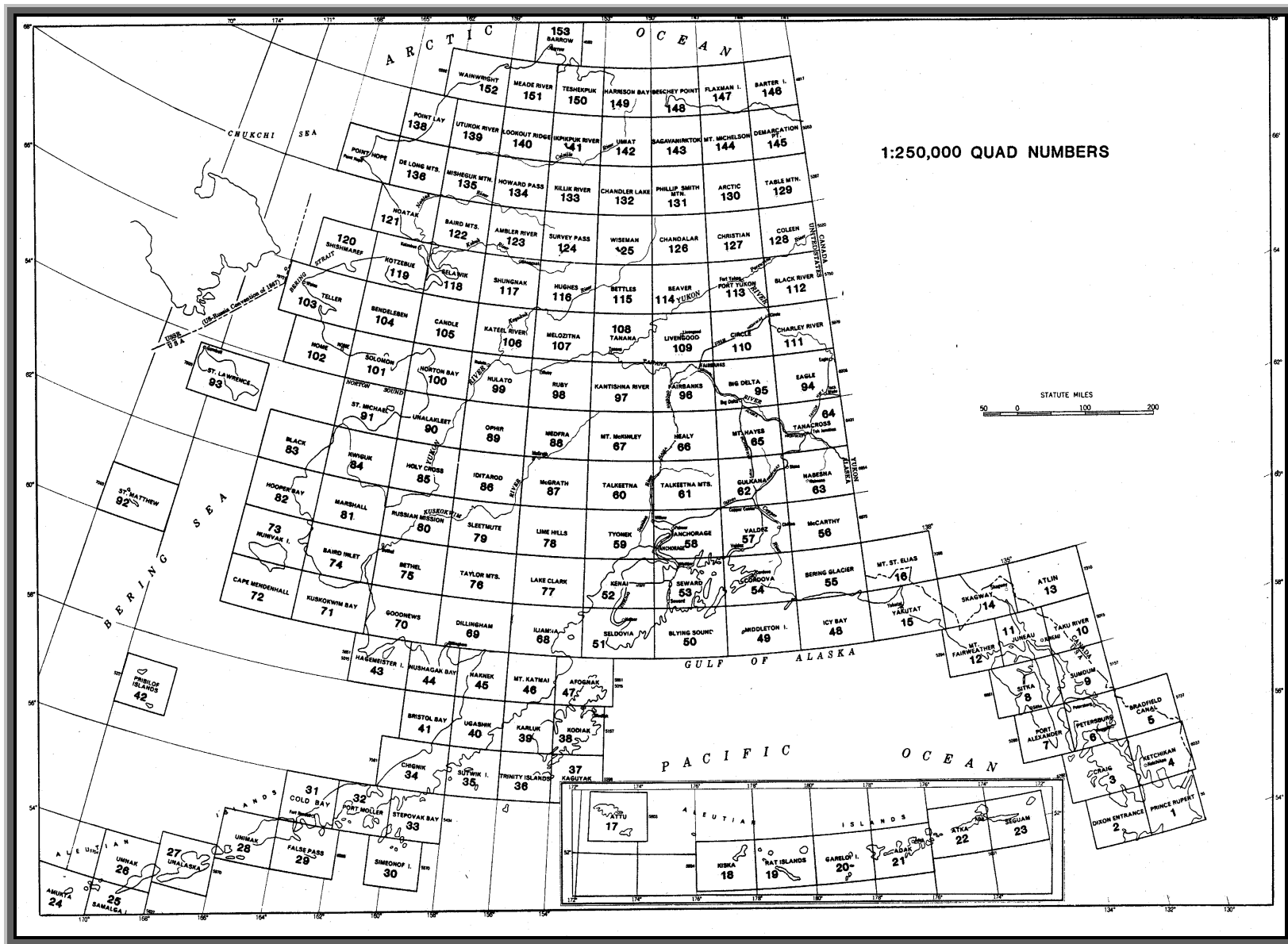


Figure 2.—1:250,000-scale quad names and numbers

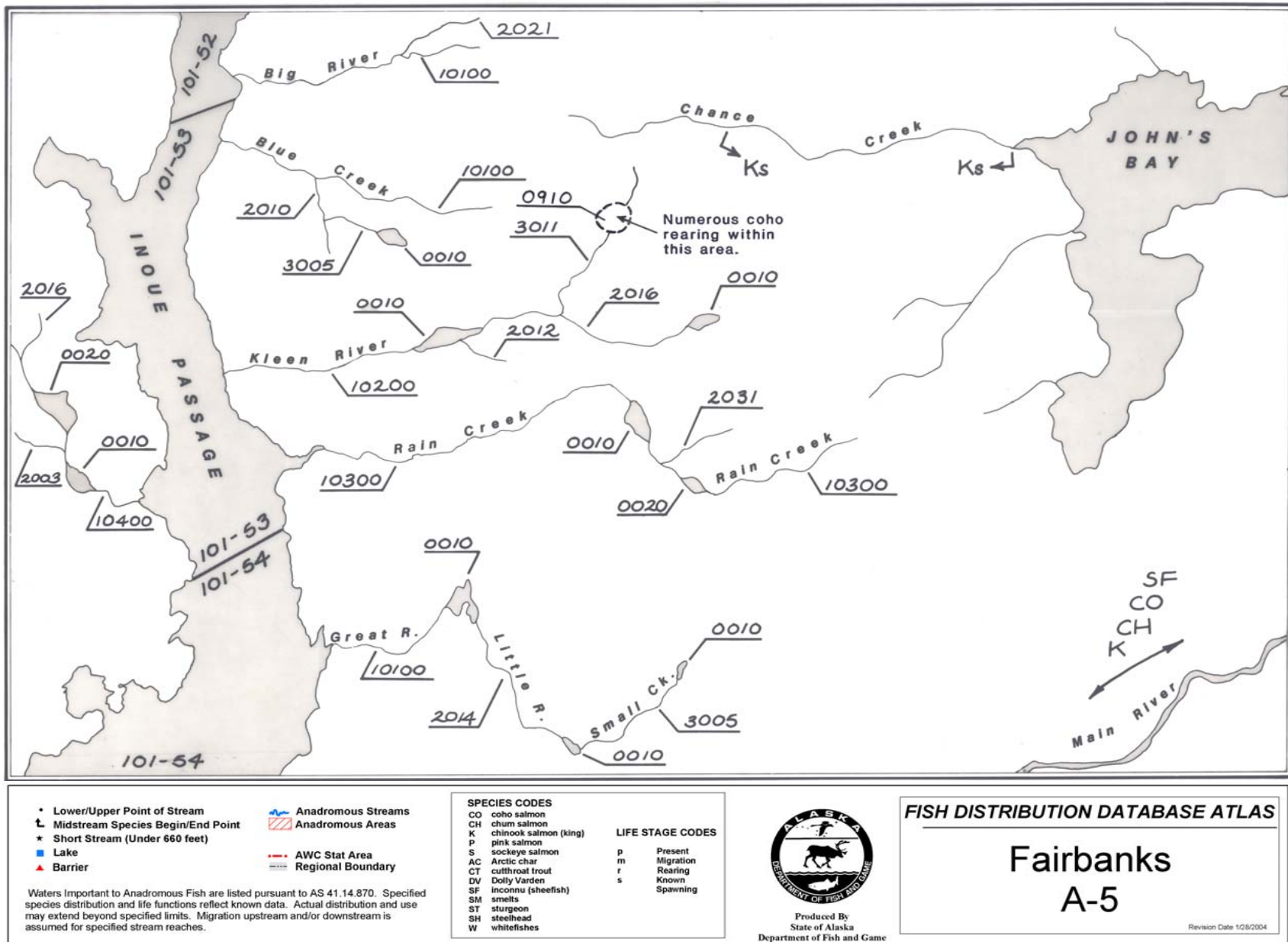


Figure 3.—Examples of Atlas stream numbering

A four-digit number sequence beginning with 09 designates polygons. Used only in special cases, polygons will be numbered, whenever possible, with the stream number on which the polygon is located, followed by a 09xx polygon designation. In the example, a polygon adjoins a tributary to the Kleen River. The polygon's unique identification number would be 101-53-10200-2016-3011-0910, which is the stream number (101-53-10200-2016-3011) plus the polygon designator "0910."

Figure 3 shows four watersheds having multiple lakes and flowing to Inoue Passage. Each illustrates a different aspect of the water body numbering system. In the first example, a first-order stream is named "Kleen River," but the named river does not continue above the first lake. Kleen River is numbered 101-53-10200, for statistical fishing district "101-53" and first-order stream "10200." A lake identifier "0010" is added to denote the first lake upstream of Kleen River. Because all tributaries flowing into a lake retain the base number of the lake's outlet stream but add a *next*-higher-order stream identifier, the tributary to the first lake above Kleen River is numbered 101-53-10200-2012. Meanwhile, the headwater lake that drains into second-order tributary "2016" reflects that in its last two suffixes: 101-53-10200-2016-0010. Any streams flowing into this lake would be third order and numbered accordingly.

In the second multi-lake example, Rain Creek passes through a series of lakes. Each lake is assigned the first-order stream number 101-53-10300, followed by a sequential and unique lake number, 0010 for the first lake, 0020 for the second. Tributaries to either Rain Creek or the lakes (none shown) would bear a second-order number after the base number.

The same numbering conventions apply to the third case, a system with unnamed streams (see left side of Inoue Passage). Each lake is numbered from the main channel, with an added lake number (101-53-10400-0010, for the first lake, 101-53-10400-0020 for the second lake).

In the fourth example, Great River, Little River, and Small Creek are first-, second-, and third order streams, respectively. Each named stream is separated by a lake, to which it is a tributary. The lake above each tributary has the same number as its outlet stream but with an added lake identifier. In this example, the first lake (above first-order stream Great River) is 101-54-10100-0010; the second lake (above second-order tributary Little River) is 101-54-10100-2014-0010; and the third lake (above third-order tributary Small Creek) is 101-54-10100-2014-3005-0010. Alone, the lake identifiers for these three lakes appears to be the same, however, when combined with the outlet stream number, a unique number for each stream is formed.

Symbols

The alphanumeric map number in the lower left corner of the maps identifies the 1:63,360-scale quadrangle of the 1:250,000-scale quadrangle (Numbers for the 1:250,000-scale quadrangles are identified on Figure 3). The legend beneath each map lists letter symbols for each fish species and life activity. Some maps also include the symbol (◆) to depict streams for which the length of documented fish habitat is too short (less than 660 feet) to accurately map at the 1:63,360-scale. In most cases, barriers to fish passage or limits of fish survey efforts account for the short terminus. Locations where barriers are known to exist are denoted by the (▲) symbol.

Arrows on the maps delineate the distribution of fish in a water body, where known. A single arrow drawn at the mouth of a stream or stream reach shows which fish species migrate upstream. Downstream-pointing arrows farther upstream indicate the highest point at which a fish species is currently known to occur (see symbols for king salmon spawning on Chance Creek, Figure 3).

A double-headed arrow is usually added to show that the range of a listed species continues onto adjacent maps (see notation for king, chum, and coho salmon, and sheefish migrating on Main

River). While this convention has been utilized on Atlas maps produced in the past, Atlas maps produced during and after the 2004 update will use the anadromous waters number and species string to indicate the range of anadromous fish species that continues onto adjacent Atlas maps.

INTERPRETATION OF THE CATALOG

Water Bodies by Number

Each water body in the *Catalog of Waters Important for Spawning, Rearing or Migration of Anadromous Fishes* is listed on two lines. The first line contains the water body number, information about the location of the mouth of the water body, and the known anadromous fish species and life stages present at the mouth of water body. The second line lists the water body name (if known) and location information for the upper point, and the known anadromous fish species and life stages present at the upper point. Column headings occur at the top of each page. For example, Grant Creek would be listed as follows:

WATER BODY NUMBER / NAME	MAP SHEET	LAT.	LONG.	LEGAL	SPECIES
101-75-10100	Bradfield Canal A-4	56.03889 N	131.21270 W	C 67S 92E 29	Kp,Cop,Ps,CHs,SHp
Grant Creek	Bradfield Canal A-5	56.10856 N	131.34453 W	C 66S 91E 33	Ks,Cos,Ps,CHs

In this example, the first line lists:

1. the water body number (101-75-10100);
2. the USGS map quadrangle containing the mouth of the water body (Bradfield Canal A-4);
3. the latitude-longitude of the mouth of the water body in decimal degrees (56.03889 latitude North; 131.21270 West);
4. the legal description of the water body mouth, given by meridian (*Copper River*), township (67 South), range (92 East), and section (29); and
5. the species string for the species and life stages present or entering at the mouth.

The second line lists:

1. the water body name, if known (Grant Creek);
2. the USGS map quadrangle containing the water body's upper point, if different from the quadrangle containing the mouth (Bradfield Canal A-5);
3. the latitude-longitude of the upper point in decimal degrees;
4. the legal description of the upper point; and
5. the species string for the species and life stages present or at the upper extent of the water body.

For purposes of data presentation in the catalog, lakes and polygons do not have mouths or upper points. Instead the location information contained in the first line reflects a point near the middle of the lake or polygon on the cited quadrangle map. If any portion of a lake occurs on several

quadrangle maps, only one quad will appear in the first line. The lake or polygon name will appear on the second line if known.

Annotation Codes

Species, life stage, and meridian codes as presented in the Atlas and Catalog are described below.

<u>SPECIES CODES</u>	<u>LIFE STAGE CODES</u>	<u>MERIDIAN CODES</u>
AC = Arctic Char	m = migration	C = Copper River Meridian
AL = Arctic Lamprey	p = present	F = Fairbanks Meridian
K = Chinook Salmon	r = rearing	K= Kuskokwim Meridian
CH = Chum Salmon	s = spawning	S = Seward Meridian
CO = Coho Salmon		U = Umiat Meridian
CT = Cutthroat Trout		
DV = Dolly Varden		
OU = Eulachon		
SF = Sheefish		
LP = Lamprey, undifferentiated		
PC = Pacific lamprey		
P = Pink Salmon		
LV = River lamprey		
SM = Smelts, undifferentiated		
S = Sockeye Salmon		
SH = Steelhead Trout		
ST = Sturgeon, undifferentiated		
W = Whitefishes, undifferentiated		

Table 2.–List of Annotation Codes

Water Bodies by Name

To reference anadromous water bodies by name, use the alphabetical listing of known named water bodies in the second part of the catalog. Local names are denoted by an * that appears in the front of the name and appears first in the alphabetical listing.

SOURCES

Sources of information for the 1982 revision of the *Atlas and Catalog of Waters Important for Spawning, Rearing or Migration of Anadromous Fishes* were the following:

ADF&G "Alaska's Fisheries Atlas" (1978);

ADF&G field notes from area and regional offices and various;

ADF&G individual reports;

U.S. Forest Service;

U.S. Fish and Wildlife Service;

Revised Anadromous Fish Stream Catalog of Southeastern Alaska (1977) by John Edgington, Robert Larson, Jim Eastwood and Paul Novak;

Bureau of Land Management survey notes; and

Index to North Slope Stream and Lake Surveys (1982) by Terry Bendock and John Burr.

Since the 1982 revision, the Atlas and Catalog have been revised periodically with information on anadromous water bodies being provided by various state and federal agencies, private companies, and individuals.

UPDATE PROCEDURES

Procedures are in place that provide for regular updating of the Atlas and Catalog. Water bodies, or particular stream reaches, can be added or deleted and the upper range of anadromous water bodies changed as more current surveys document the presence or absence of anadromous fish. Anyone can submit a proposal for additions or changes to the Atlas and Catalog. However, proposals from other than ADF&G staff may be subject to field verification prior to approval by ADF&G.

Proposals for revisions to the Atlas and Catalog should be submitted to the Anchorage ADF&G, Sport Fish Division office. The proposed revision must include a nomination form, available through Sport Fish Division regional offices, which lists the name and location of the water body, the fish species observed using the water body, the date fish were observed; the life stages (migration, spawning, or rearing) for which the water body is being used, if known; and any other clarifying information. The person submitting the proposed revision must sign the nomination form.

The location of the water body and the upper known extent of anadromous fish use should be marked on a 1:63,360-scale USGS map or better. Field sketches or aerial photography are also helpful.

It is anticipated that the Atlas and Catalog will be revised approximately every 12 months.

ACKNOWLEDGMENTS

The production of the Fish Distribution Database Regional Catalogs and companion Atlas maps was facilitated with the assistance of a number of personnel. Carol Barnhill, Frances Inoue, Jason Graham, and Sally Timp were responsible for data entry of nomination information into regional geodatabases, which were used to create stream listings tables and Atlas maps. Ryan Snow, Frank Wallis and Kirk Brogdon provided database-programming support used to create Catalog stream listings and Joanne MacClellan aided with text formatting of the regional Catalogs. Alaska Department of Natural Resources personnel reviewed the draft text and provided valuable comments. Updates to the Catalog and Atlas were made possible by the ADF&G area and field office staff as well as federal, state, & local resource agency personnel, past and present that conducted the fieldwork necessary to generate nominations. Development and publication of this manuscript were partially financed by the Federal Aid in Sport Fish Restoration Act (16 U.S.C. 777-777K) under Grant No. AK F-10-20, Study Number H-09; produced jointly with Alaska Department of Natural Resources, Office of Habitat Management and Permitting.

DEFINITIONS

1. **“Area Office”** means the local area office of the Alaska Department of Natural Resources, Office of Habitat Management and Permitting. (Refer to the Contacts section of the introduction for office locations)
2. **“Anadromous Fish”** means a fish or fish species that spends portions of its life cycle in both fresh and salt waters, entering fresh water from the sea to spawn and includes the anadromous forms of pacific trout and salmon of the genus *Oncorhynchus* (rainbow and cutthroat trout and chinook, coho, sockeye, chum and pink salmon), Arctic char, Dolly Varden, sheefish, smelts, lamprey, whitefish, and sturgeon.
3. **“Atlas”** means *An Atlas to the Catalog of Waters Important for Spawning, Rearing or Migration of Anadromous Fishes*.
4. **“Backwaters”** means a portion of the water body formed by an eddy along channel margins downstream from obstructions such as bars, root wads, or boulders, or as the result of back-flooding upstream from an obstruction sometimes separated from the channel by sand or gravel bars.
5. **“Banks”** means the portion of the stream channel cross section that restricts the lateral movement of water at normal bank-full levels often exhibiting a distinct break in slope from the stream bottom.
6. **“Bed”** means the substrate, bounded by the stream banks, over or through which the water column flows.
7. **“Braided channels”** means the intertwined branches or secondary channels of a river or stream and characterized by the separation and rejoining of two or more channels separated by bars or islands.
8. **“Catalog”** means the *Catalog of Waters Important for Spawning, Rearing or Migration of Anadromous Fishes*.
9. **“Distributary”** means a stream that flows away from, and does not rejoin, the main channel, and which usually flows to a sea, lake, stream, or other body of water.
10. **“Estuary”** means a semi-enclosed coastal body of water with a free connection to the sea and in which seawater is measurably diluted with freshwater derived from land drainage.
11. **“Fish”** means any species of aquatic finfish, invertebrate, or amphibian, in any stage of its life cycle, found in or introduced into the state, and includes any part of such aquatic finfish, invertebrate, or amphibian;
12. **“Fish Habitat”** means any area on which fish depend, directly or indirectly, during any stage of their life cycle, including but not limited to areas of spawning, rearing, food supply, overwintering, or migration.
13. **“Lake”** means an inland water body, permanent or seasonal, occupying a basin or hollow in the earth's surface, which may or may not have a current or single direction of flow.
14. **“Mean high water”** means a tidal datum used in referring to tidelands or the tidally affected portion of the stream, that is equal to the average of all high tides over a 19-year Metonic cycle, as established by the National Ocean Service of the National Oceanic and Atmospheric Administration.

15. **“Mean lower low water”** means a tidal datum used in referring to tidelands or the tidally affected portion of the stream, that is equal to the average of the lower of the two low tides of each day over a 19-year Metonic cycle, as established by the National Ocean Service of the National Oceanic and Atmospheric Administration.
16. **“Migration”** means the predictable, purposeful, or seasonal movement of fish, unrestricted by other than natural influences.
17. **“Mitigation”** means measures which must be undertaken by an applicant to avoid, minimize, rectify, reduce, or compensate for potential adverse impacts to fish or fish habitat resulting from a proposed use or activity
18. **“Mouth”** means a line drawn between the seaward extremities of the exposed tideland banks of any stream channel(s) at mean lower low water; a stream or river may have more than one mouth by virtue of having more than one channel that empties into a receiving body of water.
19. **“Permit”** means the written approval by the deputy commissioner of ADNR or the deputy commissioner’s authorized representative, in the form of a Fish Habitat Permit issued through an area office of the ADNR, Office of Habitat Management and Permitting (OHMP), based on plans and specifications as required by either AS 41.14.840 or AS 41.14.870.
20. **“Pollute”** means altering the physical, chemical or biological properties of a stream, river, or lake to the extent that the water fails to meet the Alaska Water Quality Standards set forth in 18 AAC 70.010 - .110.
21. **“Polygon”** means a geographic area of numerous water bodies or wetland areas that cannot be accurately mapped at the 1:63,360-scale and which are important for the spawning rearing or migration of anadromous fish. These polygons are listed in the Catalog with single point identifiers and delineated on the Atlas maps by a dashed line boundary. All waters within these polygons are considered specified anadromous fish bearing water bodies.
22. **“portion of the bed(s) and banks, up to the ordinary high water mark (OHW)”** means (A) in the non-tidal portion of a river, lake, or stream: the portion of the bed(s) and banks up to which the presence and action of the non-tidal water is so common and usual, and so long continued in all ordinary years, as to leave a natural line or "mark" impressed on the bank or shore as indicated by erosion, shelving, changes in soil characteristics, destruction of terrestrial vegetation, or other distinctive physical characteristics; (B) in a braided river, lake, or stream: the area delimited by the natural line or "mark," as defined in Part A above, impressed on the bank or shore of the outside margin of the most distant channels; or (C) in the tidally influenced portion of a river, lake, or stream: the portion of the bed(s) and banks below the (1) OHW as described in A or B above, or (2) mean high water elevation; whichever is higher at the project site.
23. **“Rearing”** means the developmental life phase of a fish from fertilization of eggs to adult.
24. **“River”** means a stream of fairly large size flowing in a definite course or channel, or a series of diverging and converging channels.
25. **“Slough”** means (A) a low, swampy ground or overflow channels where water flows sluggishly for considerable distances; (B) a side channel slough formed by channelization; (C) a sluggish channel of water, such as a side channel of a stream, in which water flows slowly through low, swampy ground, or a section of an abandoned stream channel containing water most or all of the year, but with flow only at high water, and occurring in a flood plain or delta; (D) a marsh tract

lying in a shallow, undrained depression on a piece of dry ground; (E) term used for a creek or sluggish body of water in a bottomland.

26. **“Spawning”** means the deposition or fertilization of fish eggs, including preparation for deposition or fertilization.
27. **“Specified upper limit”** means the documented upstream limit of anadromous fish use as depicted in *An Atlas to the Catalog of Waters Important for Spawning, Rearing or Migration of Anadromous Fishes* or listed in the *Catalog of Waters Important for Spawning, Rearing or Migration of Anadromous Fishes*.
28. **“Specified Water Body”** means a river, stream, or lake, in its liquid or frozen state, its braided channels, distributaries, sloughs, backwaters, and estuaries, including the portion of the bed(s) and banks up to the ordinary high water mark, from its mouth to its specified upper limit as depicted in *An Atlas to the Catalog of Waters Important for Spawning, Rearing or Migration of Anadromous Fishes* or listed in the *Catalog of Waters Important for Spawning, Rearing or Migration of Anadromous Fishes*.
29. **“Stream”** means a natural or artificial watercourse containing flowing water at least part of the year including a river, creek or tributary.

<i>WATER BODY NUMBER / NAME</i>	<i>MAP SHEET</i>	<i>LAT.</i>	<i>LONG.</i>	<i>LEGAL</i>	<i>SPECIES</i>
334-30-11000 Yukon River	RUSSIAN MISSION D-4 UNALAKLEET C-1	61.95668 N 63.63340 N	160.24362 W 159.40100 W	S022N060W34 K021S004W35	CHp,COp,Kp,Pp,Sp,SFp,Wp CHp,COp,Kp,Pp,Sp,SFp,Wp
334-30-11000-2401	RUSSIAN MISSION D-4 RUSSIAN MISSION D-4	61.95660 N 61.98833 N	160.24334 W 160.20611 W	S022N060W34 S022N060W24	CHs,Wp CHs,Wp
334-30-11000-2422 Paimiut Slough	RUSSIAN MISSION D-4 HOLY CROSS A-2	61.94077 N 62.21777 N	160.14346 W 159.55417 W	S021N059W05 S025N055W31	CHp,COp,Kp,Sp,Wp CHp,COp,Wp
334-30-11000-2422-3121 Innoko Slough	HOLY CROSS A-2 HOLY CROSS A-2	62.00518 N 62.20437 N	159.61708 W 159.62152 W	S022N056W07 S024N056W06	CHp,COp,Kp,Sp,SFp,Wp CHp,COp,Kp,Sp,SFp,Wp
334-30-11000-2422-3160	HOLY CROSS A-1 HOLY CROSS A-1	62.08693 N 62.06333 N	159.43783 W 159.32084 W	S023N055W18 S023N055W23	Wp Wp
334-30-11000-2422-3160-0010	HOLY CROSS A-1	62.08223 N	159.37500 W	S023N055W16	Wp
334-30-11000-2422-3180 Reindeer River	HOLY CROSS A-1 HOLY CROSS A-1	62.13284 N 62.16522 N	159.45649 W 159.17750 W	S024N056W36 S024N054W16	CHp,COp,Wp CHp,COp,Wp
334-30-11000-2422-3180-0010 Reindeer Lake	HOLY CROSS A-1	62.13916 N	159.37833 W	S024N055W28	CHp,COp,Wp
334-30-11000-2422-3180-4021	HOLY CROSS A-1 HOLY CROSS B-2	62.15455 N 62.27778 N	159.41791 W 159.53584 W	S024N055W19 S025N055W07	COp,Wp COp,Wp
334-30-11000-2422-3180-4021-0020	HOLY CROSS B-2	62.26695 N	159.51195 W	S025N055W08	COp,Wp
334-30-11000-2422-3180-4021-0030	HOLY CROSS B-2	62.28167 N	159.53111 W	S025N055W06	COp,Wp
334-30-11000-2471	HOLY CROSS A-3 HOLY CROSS A-3	62.05164 N 62.08166 N	160.01924 W 160.09528 W	S023N059W25 S023N059W16	Wp Wp
334-30-11000-2522 Red Wing Slough	HOLY CROSS A-2 HOLY CROSS A-2	62.13857 N 62.18278 N	159.75042 W 159.66944 W	S024N057W28 S024N057W11	CHp,COp,Kp,Sp,Wp CHp,COp,Kp,Sp,Wp
334-30-11000-2532 Innoko River	HOLY CROSS A-2 OPHIR A-1	62.19329 N 63.09981 N	159.72433 W 156.42782 W	S024N057W04 K027S013E32	CHp,COp,Kp,Sp,Wp CHp,COp,Kp,Wp
334-30-11000-2532-3021	HOLY CROSS A-2 HOLY CROSS B-2	62.19580 N 62.31788 N	159.63892 W 159.55526 W	S024N057W01 S026N055W30	CHp,COp,Wp CHp,COp,Wp

<i>WATER BODY NUMBER / NAME</i>	<i>MAP SHEET</i>	<i>LAT.</i>	<i>LONG.</i>	<i>LEGAL</i>	<i>SPECIES</i>
334-30-11000-2532-3170	HOLY CROSS B-2 HOLY CROSS B-2	62.46482 N 62.47000 N	159.55314 W 159.56917 W	S027N055W06 S028N056W36	Wp Wp
334-30-11000-2532-3170-0010	HOLY CROSS B-2	62.47778 N	159.55667 W	S028N055W31	Wp
334-30-11000-2532-3200	HOLY CROSS C-2 HOLY CROSS C-2	62.53449 N 62.53527 N	159.55922 W 159.55334 W	S028N055W07 S028N055W07	Wp Wp
334-30-11000-2532-3200-0010	HOLY CROSS C-2	62.53944 N	159.53028 W	S028N055W05	Wp
334-30-11000-2532-3211	HOLY CROSS C-2 HOLY CROSS C-2	62.53834 N 62.59833 N	159.60233 W 159.75667 W	S028N056W11 S029N056W15	Wp Wp
334-30-11000-2532-3211-0010	HOLY CROSS C-2	62.52139 N	159.63056 W	S028N056W15	Wp
334-30-11000-2532-3211-4031	HOLY CROSS C-2 HOLY CROSS C-2	62.55054 N 62.51472 N	159.70954 W 159.81216 W	S028N056W05 S028N057W15	Wp Wp
334-30-11000-2532-3211-4041	HOLY CROSS C-2 HOLY CROSS C-2	62.56405 N 62.58555 N	159.70449 W 159.80889 W	S029N056W36 S029N056W20	Wp Wp
334-30-11000-2532-3281	HOLY CROSS C-2 HOLY CROSS C-2	62.66420 N 62.66583 N	159.56044 W 159.89165 W	S030N055W27 S030N057W25	COp,Wp COp,Wp
334-30-11000-2532-3361 Shageluk Slough	HOLY CROSS D-2 UNALAKLEET A-2	62.80322 N 63.06036 N	159.57101 W 159.74841 W	S031N055W03 K028S006W14	COp,SFp,Wp COp,SFp,Wp
334-30-11000-2532-3391	HOLY CROSS D-1 HOLY CROSS D-1	62.83590 N 62.85223 N	159.38115 W 159.45389 W	S032N054W27 S032N054W20	Wp Wp
334-30-11000-2532-3391-0010	HOLY CROSS D-1	62.86528 N	159.44806 W	S032N054W17	Wp
334-30-11000-2532-3420	HOLY CROSS D-1 HOLY CROSS D-1	62.88591 N 62.89779 N	159.33820 W 159.30553 W	S032N054W02 S032N054W01	Wp Wp
334-30-11000-2532-3420-0010	HOLY CROSS D-1	62.89083 N	159.28833 W	S032N053W06	Wp
334-30-11000-2532-3430	HOLY CROSS D-1 HOLY CROSS D-1	62.91056 N 62.91592 N	159.35494 W 159.32729 W	S033N053W33 S033N053W28	Wp Wp

<i>WATER BODY NUMBER / NAME</i>	<i>MAP SHEET</i>	<i>LAT.</i>	<i>LONG.</i>	<i>LEGAL</i>	<i>SPECIES</i>
334-30-11000-2532-3430-0010	HOLY CROSS D-1	62.92555 N	159.33361 W	S033N053W28	Wp
334-30-11000-2532-3430-0020	HOLY CROSS D-1	62.94167 N	159.31583 W	S033N053W22	Wp
334-30-11000-2532-3471 Holikachuk Slough	HOLY CROSS D-1 HOLY CROSS D-2	62.91970 N 62.96055 N	159.46618 W 159.53639 W	S033N054W26 S033N054W09	COp,SFp,Wp COp,SFp,Wp
334-30-11000-2532-3471-4030 Sucker Creek	HOLY CROSS D-2 UNALAKLEET A-1	62.96019 N 63.11144 N	159.53590 W 159.31047 W	S033N054W09 K027S003W31	COp,SFp,Wp COp,SFp,Wp
334-30-11000-2532-3471-4030-5021	HOLY CROSS D-2 UNALAKLEET A-2	62.99078 N 63.02337 N	159.52990 W 159.69604 W	S034N054W33 K028S005W31	COp,SFp,Wp COp,SFp,Wp
334-30-11000-2532-3500 Iditarod River	OPHIR A-6 IDITAROD B-5	63.02900 N 62.46555 N	158.76732 W 158.22694 W	K028S001W25 S027N048W05	CHsr,COsr CHsr,COsr
334-30-11000-2532-3500-4050 Yetna River	OPHIR A-5 OPHIR A-5	63.17831 N 63.12502 N	158.26658 W 158.25831 W	K027S003E03 K027S003E27	CHp CHp
334-30-11000-2532-3500-4209 Otter Creek	IDITAROD B-5 IDITAROD C-4	62.46555 N 62.51750 N	158.22694 W 157.71333 W	S027N048W05 S028N046W13	CHs,COsr COsr
334-30-11000-2532-3551 Mud River	OPHIR C-4 OPHIR D-4	63.66621 N 63.80098 N	157.69735 W 157.75840 W	K021S006E15 K019S006E31	CHp,COp,Kp CHp,COp,Kp
334-30-11000-2532-3551-4101 Little Mud River	OPHIR D-4 NULATO A-4	63.80116 N 64.00924 N	157.75833 W 157.86177 W	K019S006E31 K017S005E15	CHp,COp,Kp CHp,COp,Kp
334-30-11000-2532-3551-4101-5301 Illinois Creek	NULATO A-4 NULATO A-4	64.00864 N 64.04011 N	157.86924 W 157.86687 W	K017S005E22 K017S005E03	CHs,COp,Kp CHs,COsr,Kp
334-30-11000-2532-3551-4101-5311 California Creek	NULATO A-4 NULATO A-4	64.00924 N 64.16578 N	157.86177 W 157.68882 W	K017S005E15 K015S006E28	CHs,COr,Ksr COr,Ksr
334-30-11000-2532-3551-4101-5311-6101 Colorado Creek	NULATO A-4 NULATO A-4	64.11358 N 64.12963 N	157.69411 W 157.74691 W	K016S006E09 K016S006E06	COr,Kr COr,Kr
334-30-11000-2532-3600 Dishna River	OPHIR C-3 IDITAROD C-4	63.60634 N 62.61250 N	157.28500 W 157.51222 W	K022S008E03 S029N044W10	CHp,Kp,Wp CHs,Ks,Wp
334-30-11000-2532-3600-4021 Tolstoi Creek	OPHIR B-3 OPHIR A-3	63.45165 N 63.06833 N	157.26176 W 157.07805 W	K023S008E35 K028S009E14	CHp,Wp CHs,Wp

<i>WATER BODY NUMBER / NAME</i>	<i>MAP SHEET</i>	<i>LAT.</i>	<i>LONG.</i>	<i>LEGAL</i>	<i>SPECIES</i>
334-30-11000-2532-3600-4051 Windy Creek	IDITAROD D-4 IDITAROD D-3	62.90533 N 62.88444 N	157.51620 W 157.21750 W	S033N043W31 S032N042W07	CHp,Kp Kr
334-30-11000-2532-3600-4051-5020 California Creek	IDITAROD D-3 IDITAROD D-3	62.87448 N 62.83555 N	157.35603 W 157.29111 W	S032N043W09 S032N043W26	CHsr,Ksr Kr
334-30-11000-2532-3600-4051-5020-6009	IDITAROD D-3 IDITAROD D-3	62.85977 N 62.84917 N	157.34153 W 157.29028 W	S032N043W16 S032N043W23	Kr Kr
334-30-11000-2532-3600-4051-5020-6015	IDITAROD D-3 IDITAROD D-3	62.84812 N 62.84222 N	157.32825 W 157.28944 W	S032N043W22 S032N043W23	Kr Kr
334-30-11000-2532-3600-4065	IDITAROD D-3 IDITAROD D-3	62.83957 N 62.81945 N	157.43932 W 157.37500 W	S032N044W25 S032N043W32	Kr Kr
334-30-11000-2532-3621 North Fork Innoko River	OPHIR D-2 OPHIR D-1	63.82035 N 63.95750 N	156.62214 W 156.31107 W	K019S011E25 K018S013E03	COp,Sp COp,Sp
334-30-11000-2532-3661 Hunch Creek	OPHIR C-1 OPHIR C-1	63.67930 N 63.67884 N	156.37329 W 156.32794 W	K021S013E09 K021S013E10	CHp,Wp CHp,Wp
334-30-11000-2532-3681 Folger Creek	OPHIR C-1 OPHIR C-1	63.55042 N 63.52183 N	156.38794 W 156.36048 W	K022S013E29 K023S013E04	Wp Wp
334-30-11000-2532-3700 American Creek	OPHIR A-2 OPHIR A-2	63.23082 N 63.23251 N	156.68844 W 156.70502 W	K026S011E13 K026S011E14	COr,Kr COr,Kr
334-30-11000-2532-3716 Beaver Creek	OPHIR A-2 OPHIR A-2	63.16103 N 63.14443 N	156.67837 W 156.68274 W	K027S011E12 K027S011E13	COr,Kr COr,Kr
334-30-11000-2532-3746 Ganes Creek	OPHIR A-1 IDITAROD D-2	63.09977 N 62.86556 N	156.42757 W 156.75778 W	K027S013E32 S032N040W15	COr COr
334-30-11000-2551 Koserefski River	HOLY CROSS A-2 HOLY CROSS A-3	62.24608 N 62.23222 N	159.94595 W 160.20751 W	S025N058W24 S025N059W27	CHp,SFp,Wp CHp,SFp,Wp
334-30-11000-2551-3021	HOLY CROSS A-3 HOLY CROSS A-3	62.21007 N 62.16195 N	160.12815 W 160.26528 W	S025N059W36 S024N060W22	CHp,SFp,Wp Wp
334-30-11000-2551-3021-4020	HOLY CROSS A-3 HOLY CROSS A-3	62.17605 N 62.19194 N	160.23658 W 160.26249 W	S024N060W14 S024N060W10	Wp Wp
334-30-11000-2551-3021-4020-5010	HOLY CROSS A-3 HOLY CROSS A-3	62.18478 N 62.18361 N	160.25826 W 160.24139 W	S024N060W10 S024N060W11	Wp Wp

<i>WATER BODY NUMBER / NAME</i>	<i>MAP SHEET</i>	<i>LAT.</i>	<i>LONG.</i>	<i>LEGAL</i>	<i>SPECIES</i>
334-30-11000-2551-3021-4020-5020	HOLY CROSS A-3 HOLY CROSS A-3	62.18799 N 62.19361 N	160.25915 W 160.24667 W	S024N060W10 S024N060W03	Wp Wp
334-30-11000-2651 Bonasila River	HOLY CROSS C-3 HOLY CROSS D-5	62.53333 N 62.88250 N	160.20889 W 161.24184 W	S028N059W10 S032N064W11	CHp,COp,Kp,SFp,Wp COr
334-30-11000-2651-3251 Stuyahok River	HOLY CROSS B-4 HOLY CROSS A-4	62.47133 N 62.06316 N	160.82184 W 160.94745 W	S028N062W32 S023N064W23	CHs,Kr,Wp Kr
334-30-11000-2651-3251-4030	HOLY CROSS A-4 HOLY CROSS A-4	62.20367 N 62.16833 N	160.71725 W 160.81639 W	S024N062W06 S024N063W15	CHp,Kr CHp
334-30-11000-2651-3251-4050	HOLY CROSS A-4 HOLY CROSS A-4	62.08871 N 62.11305 N	160.83821 W 160.85917 W	S023N063W16 S023N063W05	CHp,Kr CHp
334-30-11000-2651-3291 Hawk River	HOLY CROSS C-4 HOLY CROSS B-5	62.50128 N 62.28626 N	160.88184 W 161.02668 W	S028N063W24 S025N063W06	CHs,Kp,Wp Kr
334-30-11000-2651-3291-4402 Little Lockwood Creek	HOLY CROSS B-5 HOLY CROSS B-5	62.45445 N 62.42764 N	161.21389 W 161.28621 W	S027N064W06 S027N065W14	CHs,Ksr CHs,Ks
334-30-11000-2651-3291-4602	HOLY CROSS B-5 HOLY CROSS B-5	62.39207 N 62.37577 N	161.04837 W 161.05125 W	S027N064W36 S026N064W01	Kr Kr
334-30-11000-2651-3331 Roberts Creek	HOLY CROSS C-4 HOLY CROSS C-4	62.63028 N 62.63027 N	160.88111 W 160.96611 W	S029N062W03 S029N062W06	Kr Kr
334-30-11000-2651-3331-4011	HOLY CROSS C-4 HOLY CROSS C-4	62.62838 N 62.61195 N	160.93078 W 160.93917 W	S029N062W04 S029N062W08	Kr Kr
334-30-11000-2651-3338	HOLY CROSS C-4 HOLY CROSS C-4	62.65831 N 62.66453 N	160.87401 W 160.86914 W	S030N062W27 S030N062W27	CHs CHs
334-30-11000-2651-3344	HOLY CROSS C-4 HOLY CROSS D-5	62.69922 N 62.78000 N	160.93852 W 161.02139 W	S030N062W08 S031N063W13	Kr Kr
334-30-11000-2651-3351 Jackson Creek	HOLY CROSS C-5 HOLY CROSS C-5	62.71537 N 62.54952 N	161.02419 W 161.30014 W	S030N063W01 S028N065W03	CHs,COr,Kr Kr
334-30-11000-2651-3360	HOLY CROSS D-5 HOLY CROSS D-5	62.77133 N 62.88944 N	161.03925 W 161.15028 W	S031N063W14 S032N063W05	CHs,COr,Kr COr,Kr
334-30-11000-2651-3360-4009	HOLY CROSS D-5 HOLY CROSS D-5	62.78982 N 62.79805 N	161.06104 W 161.09778 W	S031N063W10 S031N063W09	Kr Kr

<i>WATER BODY NUMBER / NAME</i>	<i>MAP SHEET</i>	<i>LAT.</i>	<i>LONG.</i>	<i>LEGAL</i>	<i>SPECIES</i>
334-30-11000-2651-3360-4015	HOLY CROSS D-5 HOLY CROSS D-5	62.80663 N 62.82945 N	161.06327 W 161.13361 W	S031N063W03 S032N063W29	Kr Kr
334-30-11000-2651-3360-4015-5009	HOLY CROSS D-5 HOLY CROSS D-5	62.81630 N 62.81945 N	161.10273 W 161.13528 W	S032N063W33 S032N063W32	Kr Kr
334-30-11000-2651-3360-4022	HOLY CROSS D-5 HOLY CROSS D-5	62.83202 N 62.84750 N	161.05032 W 161.03278 W	S032N063W26 S032N063W23	Kr Kr
334-30-11000-2651-3360-4033	HOLY CROSS D-5 HOLY CROSS D-5	62.87356 N 62.87611 N	161.13499 W 161.16194 W	S032N063W08 S032N063W07	Kr Kr
334-30-11000-2651-3360-4033-5007	HOLY CROSS D-5 HOLY CROSS D-5	62.87417 N 62.87055 N	161.15742 W 161.16583 W	S032N063W07 S032N063W18	Kr Kr
334-30-11000-2651-3364	HOLY CROSS D-5 HOLY CROSS D-5	62.77745 N 62.80000 N	161.07594 W 161.11167 W	S031N063W15 S031N063W04	Kr Kr
334-30-11000-2651-3368	HOLY CROSS D-5 HOLY CROSS D-5	62.77564 N 62.80250 N	161.09054 W 161.14250 W	S031N063W16 S031N063W05	Kr Kr
334-30-11000-2651-3368-4011	HOLY CROSS D-5 HOLY CROSS D-5	62.78750 N 62.79361 N	161.12180 W 161.15417 W	S031N063W08 S031N063W07	Kr Kr
334-30-11000-2651-3373	HOLY CROSS D-5 HOLY CROSS D-5	62.76751 N 62.75389 N	161.10591 W 161.11750 W	S031N063W21 S031N063W28	Kr Kr
334-30-11000-2651-3379	HOLY CROSS D-5 HOLY CROSS D-5	62.76515 N 62.75528 N	161.11405 W 161.18806 W	S031N063W21 S031N064W25	COr,Kr Kr
334-30-11000-2701 Anvik River	HOLY CROSS C-3 UNALAKLEET C-3	62.68253 N 63.58751 N	160.18248 W 160.15584 W	S030N058W20 K022S008W14	CHp,COp,Kp,Pp,SFp,Wp Kr
334-30-11000-2701-3060 Goblet Creek	HOLY CROSS C-4 HOLY CROSS C-4	62.71485 N 62.75000 N	160.56772 W 160.52139 W	S030N060W05 S031N060W27	CHp,Kr CHp,Kr
334-30-11000-2701-3081 Theodore Creek	HOLY CROSS C-4 HOLY CROSS D-4	62.74834 N 62.78336 N	160.71685 W 160.86972 W	S031N061W28 S031N062W15	CHp,Kp CHp,Kp
334-30-11000-2701-3095 Beaver Creek	HOLY CROSS D-4 UNALAKLEET A-5	62.84321 N 63.01639 N	160.71944 W 161.09277 W	S032N061W21 K028S013W35	CHs,COs,Ksr,Wp CHs,COs,Kp,Wp
334-30-11000-2701-3095-4010	HOLY CROSS D-4 HOLY CROSS D-4	62.86489 N 62.87027 N	160.84069 W 160.85946 W	S032N062W14 S032N062W14	Kr Kr

<i>WATER BODY NUMBER / NAME</i>	<i>MAP SHEET</i>	<i>LAT.</i>	<i>LONG.</i>	<i>LEGAL</i>	<i>SPECIES</i>
334-30-11000-2701-3095-4021	HOLY CROSS D-4 HOLY CROSS D-4	62.85433 N 62.84695 N	160.87932 W 160.92611 W	S032N062W22 S032N062W21	Kr Kr
334-30-11000-2701-3095-4041 Willow Creek	HOLY CROSS D-4 HOLY CROSS D-5	62.87487 N 62.87806 N	160.97563 W 161.03528 W	S032N062W07 S032N063W11	Kr Kr
334-30-11000-2701-3095-4051 Short Creek	HOLY CROSS D-4 HOLY CROSS D-5	62.88301 N 62.91055 N	160.96930 W 161.02000 W	S032N062W07 S033N062W34	Kr Kr
334-30-11000-2701-3095-4060	HOLY CROSS D-4 HOLY CROSS D-4	62.91721 N 62.92389 N	160.95898 W 160.95333 W	S033N062W25 S033N062W25	Kr Kr
334-30-11000-2701-3095-4069	HOLY CROSS D-4 HOLY CROSS D-5	62.96060 N 62.96194 N	160.98471 W 161.04722 W	S033N062W11 S033N062W09	Kr Kr
334-30-11000-2701-3095-4069-5009	HOLY CROSS D-5 HOLY CROSS D-4	62.96057 N 62.95444 N	161.00345 W 161.00000 W	S033N062W11 S033N062W14	Kr Kr
334-30-11000-2701-3095-4071	HOLY CROSS D-4 HOLY CROSS D-4	62.96420 N 62.96639 N	160.98689 W 160.99833 W	S033N062W11 S033N062W11	Kr Kr
334-30-11000-2701-3095-4081	HOLY CROSS D-4 HOLY CROSS D-5	62.97458 N 62.97260 N	160.99003 W 161.00001 W	S033N062W02 S033N062W02	Kr Kr
334-30-11000-2701-3095-4091	HOLY CROSS D-4 HOLY CROSS D-4	62.98188 N 62.98167 N	160.99012 W 160.99889 W	S033N062W02 S033N062W02	Kr Kr
334-30-11000-2701-3095-4111	HOLY CROSS D-4 HOLY CROSS D-4	62.98557 N 62.98583 N	160.99196 W 160.99890 W	S033N062W02 S033N062W02	Kr Kr
334-30-11000-2701-3095-4120	UNALAKLEET A-5 UNALAKLEET A-4	63.00196 N 63.02387 N	161.00617 W 160.99372 W	K029S012W05 K028S012W32	CHs,COs,Kp,Wp CHs,COs,Kp,Wp
334-30-11000-2701-3095-4130	UNALAKLEET A-5 UNALAKLEET A-5	63.02018 N 63.03333 N	161.05995 W 161.06333 W	K028S013W36 K028S013W25	CHs,COs,Kp,Wp CHs,COs,Kp,Wp
334-30-11000-2701-3104	HOLY CROSS D-4 HOLY CROSS D-4	62.85560 N 62.85416 N	160.70030 W 160.65222 W	S032N061W22 S032N061W23	Kr Kr
334-30-11000-2701-3104-4011	HOLY CROSS D-4 HOLY CROSS D-4	62.85546 N 62.86389 N	160.67211 W 160.66000 W	S032N061W23 S032N061W14	Kr Kr
334-30-11000-2701-3111	HOLY CROSS D-4 HOLY CROSS D-4	62.86502 N 62.88278 N	160.71335 W 160.75722 W	S032N061W16 S032N061W08	Kr Kr

<i>WATER BODY NUMBER / NAME</i>	<i>MAP SHEET</i>	<i>LAT.</i>	<i>LONG.</i>	<i>LEGAL</i>	<i>SPECIES</i>
334-30-11000-2701-3120 Yellow River	HOLY CROSS D-4 UNALAKLEET B-3	62.92263 N 63.30361 N	160.68136 W 160.15611 W	S033N060W28 K025S008W23	CHs,COp,Ksr,Pp,Wp Kr
334-30-11000-2701-3120-4040	HOLY CROSS D-4 HOLY CROSS D-4	62.92900 N 62.92222 N	160.67228 W 160.60278 W	S033N060W21 S033N060W26	Kr Kr
334-30-11000-2701-3120-4060	HOLY CROSS D-4 HOLY CROSS D-4	62.93841 N 62.94083 N	160.65607 W 160.55889 W	S033N060W22 S033N059W19	Kr Kr
334-30-11000-2701-3120-4060-5011	HOLY CROSS D-4 HOLY CROSS D-4	62.94794 N 62.95389 N	160.57435 W 160.55778 W	S033N060W13 S033N059W18	Kr Kr
334-30-11000-2701-3120-4091	HOLY CROSS D-4 UNALAKLEET A-4	62.97663 N 63.01279 N	160.58069 W 160.63395 W	S033N060W01 K028S010W31	Kr Kr
334-30-11000-2701-3120-4131	UNALAKLEET A-3 UNALAKLEET A-3	63.02540 N 63.09054 N	160.39113 W 160.44307 W	K028S009W33 K028S009W06	Kr Kr
334-30-11000-2701-3120-4140	UNALAKLEET A-3 UNALAKLEET A-3	63.02891 N 63.04143 N	160.36429 W 160.24789 W	K028S009W27 K028S008W29	Kr Kr
334-30-11000-2701-3120-4161	UNALAKLEET A-3 UNALAKLEET A-3	63.07327 N 63.08027 N	160.31554 W 160.31863 W	K028S009W11 K028S009W11	Kr Kr
334-30-11000-2701-3120-4170	UNALAKLEET A-3 UNALAKLEET A-3	63.08875 N 63.08019 N	160.27374 W 160.23184 W	K028S008W06 K028S008W08	Kr Kr
334-30-11000-2701-3120-4181	UNALAKLEET A-3 UNALAKLEET B-3	63.09811 N 63.25307 N	160.26584 W 160.34990 W	K028S008W06 K026S009W10	CHs,Ksr,Wp CHs,Ksr,Wp
334-30-11000-2701-3120-4181-5011	UNALAKLEET A-3 UNALAKLEET A-3	63.12207 N 63.12750 N	160.28736 W 160.35806 W	K027S009W25 K027S009W27	Kr Kr
334-30-11000-2701-3120-4181-5011-6011	UNALAKLEET A-3 UNALAKLEET A-3	63.12278 N 63.11555 N	160.33094 W 160.34474 W	K027S009W26 K027S009W26	Kr Kr
334-30-11000-2701-3120-4181-5040	UNALAKLEET A-3 UNALAKLEET A-3	63.18593 N 63.19913 N	160.33694 W 160.28598 W	K027S009W02 K026S009W36	Kr Kr
334-30-11000-2701-3120-4181-5040-6010	UNALAKLEET A-3 UNALAKLEET A-3	63.18992 N 63.18834 N	160.33011 W 160.28279 W	K026S009W35 K026S008W31	Kr Kr
334-30-11000-2701-3120-4181-5049	UNALAKLEET A-3 UNALAKLEET A-3	63.18920 N 63.19027 N	160.34824 W 160.40057 W	K026S009W34 K026S009W33	Kr Kr

<i>WATER BODY NUMBER / NAME</i>	<i>MAP SHEET</i>	<i>LAT.</i>	<i>LONG.</i>	<i>LEGAL</i>	<i>SPECIES</i>
334-30-11000-2701-3120-4181-5060	UNALAKLEET A-3 UNALAKLEET A-3	63.21831 N 63.23447 N	160.34005 W 160.31262 W	K026S009W23 K026S009W13	Kr Kr
334-30-11000-2701-3120-4251	UNALAKLEET B-3 UNALAKLEET B-3	63.26357 N 63.30361 N	160.16866 W 160.18084 W	K026S008W03 K025S008W22	Kr Kr
334-30-11000-2701-3131	HOLY CROSS D-4 HOLY CROSS D-4	62.93000 N 62.93556 N	160.69232 W 160.81167 W	S033N060W20 S033N061W23	Kr Kr
334-30-11000-2701-3151	HOLY CROSS D-4 HOLY CROSS D-4	62.97263 N 62.97361 N	160.70859 W 160.72639 W	S033N060W05 S033N060W06	Kr Kr
334-30-11000-2701-3171 Runkels Creek	UNALAKLEET A-4 UNALAKLEET A-4	63.00426 N 63.03343 N	160.72302 W 160.80940 W	K029S011W02 K028S011W29	Kr Kr
334-30-11000-2701-3171-4030	UNALAKLEET A-4 UNALAKLEET A-4	63.03573 N 63.03943 N	160.79465 W 160.81226 W	K028S011W29 K028S011W29	Kr Kr
334-30-11000-2701-3200	UNALAKLEET A-4 UNALAKLEET A-4	63.06373 N 63.06245 N	160.69845 W 160.65092 W	K028S011W14 K028S010W18	Kr Kr
334-30-11000-2701-3200-4011	UNALAKLEET A-4 UNALAKLEET A-4	63.06842 N 63.07716 N	160.68526 W 160.67162 W	K028S011W13 K028S011W12	Kr Kr
334-30-11000-2701-3211 Swift River	UNALAKLEET A-4 UNALAKLEET A-5	63.07218 N 63.07193 N	160.71371 W 161.09501 W	K028S011W11 K028S013W11	CHs,COs,Ksr,Wp Kr
334-30-11000-2701-3211-4021	UNALAKLEET A-4 UNALAKLEET A-4	63.07076 N 63.05083 N	160.77404 W 160.85500 W	K028S011W09 K028S011W19	CHs,COs,Kp CHs,COs,Kp
334-30-11000-2701-3211-4031	UNALAKLEET A-4 UNALAKLEET A-4	63.08476 N 63.07585 N	160.80381 W 160.89053 W	K028S011W08 K028S012W11	CHs,COs,Ks CHs,COs,Ks
334-30-11000-2701-3211-4041	UNALAKLEET A-4 UNALAKLEET A-4	63.10592 N 63.10556 N	160.82681 W 160.87695 W	K027S011W31 K027S012W36	CHs,COs,Kp CHs,COs,Kp
334-30-11000-2701-3211-4051	UNALAKLEET A-4 UNALAKLEET A-4	63.13218 N 63.04633 N	160.86396 W 160.97936 W	K027S012W24 K028S012W21	CHs,COs,Kp,Wp CHp,COs,Kp,Wp
334-30-11000-2701-3211-4051-5020	UNALAKLEET A-4 UNALAKLEET A-4	63.10044 N 63.10250 N	160.93147 W 160.96529 W	K027S012W34 K027S012W33	CHs,COp,Kp CHs,COp,Kp
334-30-11000-2701-3211-4051-5030	UNALAKLEET A-4 UNALAKLEET A-4	63.07009 N 63.07279 N	160.97163 W 160.99866 W	K028S012W16 K028S012W08	CHs,COp,Kp CHs,COp,Kp

<i>WATER BODY NUMBER / NAME</i>	<i>MAP SHEET</i>	<i>LAT.</i>	<i>LONG.</i>	<i>LEGAL</i>	<i>SPECIES</i>
334-30-11000-2701-3211-4051-5040	UNALAKLEET A-4 UNALAKLEET A-4	63.06137 N 63.05261 N	160.98350 W 160.99949 W	K028S012W17 K028S012W20	CHs CHs
334-30-11000-2701-3211-4058	UNALAKLEET A-4 UNALAKLEET A-4	63.15625 N 63.18596 N	160.86702 W 160.87815 W	K027S012W13 K026S012W36	CHs,COp,Ksr,Wp CHs,COp,Ksr,Wp
334-30-11000-2701-3211-4066	UNALAKLEET A-4 UNALAKLEET A-5	63.14219 N 63.17035 N	160.93664 W 161.03957 W	K027S012W22 K027S012W07	CHs,COs,Ks,Wp CHs,COs,Ks,Wp
334-30-11000-2701-3211-4084	UNALAKLEET A-5 UNALAKLEET A-5	63.11333 N 63.13889 N	161.01843 W 161.05163 W	K027S012W31 K027S013W24	CHs,COs,Kp CHs,COs,Kp
334-30-11000-2701-3211-4090	UNALAKLEET A-5 UNALAKLEET A-5	63.10382 N 63.12805 N	161.04504 W 161.07668 W	K027S012W31 K027S013W25	CHs,COs,Kp CHs,COs,Kp
334-30-11000-2701-3211-4098	UNALAKLEET A-5 UNALAKLEET A-5	63.09784 N 63.10388 N	161.06688 W 161.09531 W	K028S013W01 K027S013W35	Kr Kr
334-30-11000-2701-3231	UNALAKLEET A-4 UNALAKLEET A-4	63.10867 N 63.13567 N	160.75449 W 160.77944 W	K027S011W34 K027S011W21	Kr Kr
334-30-11000-2701-3236	UNALAKLEET A-4 UNALAKLEET A-4	63.11575 N 63.11571 N	160.74777 W 160.70535 W	K027S011W27 K027S011W26	Kr Kr
334-30-11000-2701-3261	UNALAKLEET A-4 UNALAKLEET A-4	63.17075 N 63.17832 N	160.74897 W 160.76330 W	K027S011W10 K027S011W04	Kr Kr
334-30-11000-2701-3270	UNALAKLEET A-4 UNALAKLEET A-4	63.19193 N 63.17139 N	160.73968 W 160.64945 W	K026S011W34 K027S010W07	Kr Kr
334-30-11000-2701-3270-4010	UNALAKLEET A-4 UNALAKLEET A-4	63.18652 N 63.17387 N	160.70902 W 160.69695 W	K026S011W35 K027S011W02	Kr Kr
334-30-11000-2701-3270-4015	UNALAKLEET A-4 UNALAKLEET A-4	63.18421 N 63.19028 N	160.70215 W 160.68779 W	K027S011W02 K026S011W36	Kr Kr
334-30-11000-2701-3290	UNALAKLEET A-4 UNALAKLEET A-4	63.23798 N 63.19715 N	160.69819 W 160.63042 W	K026S011W14 K026S010W32	Kr Kr
334-30-11000-2701-3299 Otter Creek	UNALAKLEET A-4 UNALAKLEET A-5	63.24416 N 63.16936 N	160.69214 W 161.17434 W	K026S011W12 K027S013W08	CHs,Ksr,Wp Kr
334-30-11000-2701-3299-4015	UNALAKLEET B-4 UNALAKLEET A-4	63.25594 N 63.20534 N	160.76820 W 160.97082 W	K026S011W09 K026S012W28	CHs,Ks,Wp CHp,Kp,Wp

<i>WATER BODY NUMBER / NAME</i>	<i>MAP SHEET</i>	<i>LAT.</i>	<i>LONG.</i>	<i>LEGAL</i>	<i>SPECIES</i>
334-30-11000-2701-3299-4015-5018	UNALAKLEET A-4 UNALAKLEET A-4	63.23939 N 63.24999 N	160.78838 W 160.84679 W	K026S011W16 K026S011W07	CHp,Ks,Wp CHp,Ks,Wp
334-30-11000-2701-3299-4024	UNALAKLEET B-4 UNALAKLEET B-4	63.27982 N 63.33555 N	160.82829 W 160.81883 W	K025S011W31 K025S011W08	CHs,Kp,Wp CHs,Kp,Wp
334-30-11000-2701-3299-4032	UNALAKLEET B-4 UNALAKLEET B-4	63.26901 N 63.31000 N	160.90775 W 160.89734 W	K026S012W02 K025S012W23	CHs,Kp,Wp CHs,Kp,Wp
334-30-11000-2701-3299-4040	UNALAKLEET B-4 UNALAKLEET B-5	63.26095 N 63.28556 N	160.97405 W 161.00005 W	K026S012W04 K025S012W32	CHs,Kp,Wp CHs,Kp,Wp
334-30-11000-2701-3299-4045	UNALAKLEET B-4 UNALAKLEET A-4	63.25858 N 63.23416 N	160.97958 W 160.98166 W	K026S012W04 K026S012W16	CHs,Kp CHs,Kp
334-30-11000-2701-3299-4050	UNALAKLEET A-5 UNALAKLEET B-5	63.25000 N 63.26627 N	161.05288 W 161.07758 W	K026S013W12 K026S013W01	CHs,Kp,Wp CHs,Kp,Wp
334-30-11000-2701-3299-4075	UNALAKLEET A-5 UNALAKLEET A-5	63.16936 N 63.15059 N	161.17434 W 161.15513 W	K027S013W08 K027S013W16	Kr Kr
334-30-11000-2701-3300 Canyon Creek	UNALAKLEET A-4 UNALAKLEET B-3	63.24502 N 63.27278 N	160.69174 W 160.34111 W	K026S011W12 K025S009W35	CHs,COp,Ksr,Wp CHs,COp,Ksr,Wp
334-30-11000-2701-3300-4010	UNALAKLEET A-4 UNALAKLEET A-4	63.24454 N 63.22944 N	160.66851 W 160.62723 W	K026S011W12 K026S010W17	Kr Kr
334-30-11000-2701-3300-4010-5010	UNALAKLEET A-4 UNALAKLEET A-4	63.23645 N 63.22889 N	160.65636 W 160.64863 W	K026S010W18 K026S010W19	Kr Kr
334-30-11000-2701-3300-4020	UNALAKLEET A-4 UNALAKLEET A-4	63.24481 N 63.23527 N	160.62997 W 160.62167 W	K026S010W08 K026S010W17	Kr Kr
334-30-11000-2701-3300-4030	UNALAKLEET A-4 UNALAKLEET A-4	63.24794 N 63.23944 N	160.60836 W 160.60697 W	K026S010W08 K026S010W17	Kr Kr
334-30-11000-2701-3300-4041	UNALAKLEET A-4 UNALAKLEET B-3	63.24949 N 63.31806 N	160.57439 W 160.47897 W	K026S010W09 K025S010W13	CHs,COp,Kp,Wp CHs,COp,Kp,Wp
334-30-11000-2701-3300-4041-5020	UNALAKLEET B-4 UNALAKLEET B-3	63.27575 N 63.28362 N	160.56504 W 160.43805 W	K025S010W34 K025S009W32	CHs,Kp,Wp CHp,Kp,Wp
334-30-11000-2701-3300-4050	UNALAKLEET A-4 UNALAKLEET A-4	63.24429 N 63.21528 N	160.54539 W 160.53588 W	K026S010W10 K026S010W23	Kr Kr

<i>WATER BODY NUMBER / NAME</i>	<i>MAP SHEET</i>	<i>LAT.</i>	<i>LONG.</i>	<i>LEGAL</i>	<i>SPECIES</i>
334-30-11000-2701-3300-4056	UNALAKLEET A-4 UNALAKLEET A-3	63.24060 N 63.23500 N	160.52101 W 160.38779 W	K026S010W14 K026S009W16	CHs,COp,Kr,Wp CHs,COp,Kr,Wp
334-30-11000-2701-3300-4081	UNALAKLEET B-3 UNALAKLEET B-3	63.26389 N 63.29222 N	160.41260 W 160.39528 W	K026S009W05 K025S009W28	CHs,COp,Wp CHs,COp,Wp
334-30-11000-2701-3315	UNALAKLEET B-4 UNALAKLEET B-4	63.27833 N 63.31293 N	160.69092 W 160.74300 W	K025S011W36 K025S011W22	Kr Kr
334-30-11000-2701-3320	UNALAKLEET B-4 UNALAKLEET B-4	63.30573 N 63.29881 N	160.66559 W 160.62279 W	K025S011W24 K025S010W29	Kr Kr
334-30-11000-2701-3326	UNALAKLEET B-4 UNALAKLEET B-4	63.31676 N 63.30809 N	160.65419 W 160.62160 W	K025S010W18 K025S010W20	Kr Kr
334-30-11000-2701-3332	UNALAKLEET B-4 UNALAKLEET B-4	63.36189 N 63.33084 N	160.63423 W 160.58667 W	K024S010W32 K025S010W09	Kr Kr
334-30-11000-2701-3332-4009	UNALAKLEET B-4 UNALAKLEET B-4	63.35320 N 63.34722 N	160.58011 W 160.55503 W	K025S010W04 K025S010W03	Kr Kr
334-30-11000-2701-3332-4015	UNALAKLEET B-4 UNALAKLEET B-4	63.34312 N 63.34029 N	160.58081 W 160.56639 W	K025S010W09 K025S010W10	Kr Kr
334-30-11000-2701-3339	UNALAKLEET B-4 UNALAKLEET B-4	63.37285 N 63.46471 N	160.62297 W 160.58889 W	K024S010W33 K023S010W27	CHs,Kr,Wp Kr
334-30-11000-2701-3339-4007	UNALAKLEET B-4 UNALAKLEET B-4	63.38807 N 63.46135 N	160.62398 W 160.68859 W	K024S010W20 K023S011W25	Kr Kr
334-30-11000-2701-3339-4007-5005	UNALAKLEET B-4 UNALAKLEET B-4	63.39261 N 63.36610 N	160.64322 W 160.68251 W	K024S010W20 K024S010W31	Kr Kr
334-30-11000-2701-3339-4007-5005-6010	UNALAKLEET B-4 UNALAKLEET B-4	63.37555 N 63.37610 N	160.67476 W 160.70556 W	K024S010W30 K024S011W25	Kr Kr
334-30-11000-2701-3339-4007-5015	UNALAKLEET B-4 UNALAKLEET B-4	63.41791 N 63.39655 N	160.68574 W 160.77338 W	K024S010W07 K024S011W22	CHs,Kr,Wp Kr
334-30-11000-2701-3339-4007-5015-6010	UNALAKLEET B-4 UNALAKLEET B-4	63.41515 N 63.42612 N	160.72806 W 160.74022 W	K024S011W14 K024S011W11	Kr Kr
334-30-11000-2701-3339-4007-5015-6020	UNALAKLEET B-4 UNALAKLEET B-4	63.40813 N 63.41555 N	160.75329 W 160.77224 W	K024S011W15 K024S011W15	Kr Kr

<i>WATER BODY NUMBER / NAME</i>	<i>MAP SHEET</i>	<i>LAT.</i>	<i>LONG.</i>	<i>LEGAL</i>	<i>SPECIES</i>
334-30-11000-2701-3339-4007-5025	UNALAKLEET B-4 UNALAKLEET B-4	63.45106 N 63.44623 N	160.68550 W 160.71745 W	K023S010W31 K023S011W36	Kr Kr
334-30-11000-2701-3339-4025	UNALAKLEET B-4 UNALAKLEET B-4	63.44978 N 63.45656 N	160.60141 W 160.62506 W	K023S010W33 K023S010W32	Kr Kr
334-30-11000-2701-3348	UNALAKLEET B-4 UNALAKLEET B-4	63.38157 N 63.35816 N	160.55464 W 160.52522 W	K024S010W26 K025S010W02	Kr Kr
334-30-11000-2701-3352	UNALAKLEET B-4 UNALAKLEET B-4	63.38852 N 63.36635 N	160.53325 W 160.52038 W	K024S010W23 K024S010W36	Kr Kr
334-30-11000-2701-3358	UNALAKLEET B-4 UNALAKLEET B-3	63.39948 N 63.38614 N	160.51500 W 160.45800 W	K024S010W24 K024S009W29	Kr Kr
334-30-11000-2701-3368	UNALAKLEET B-4 UNALAKLEET B-3	63.42020 N 63.41777 N	160.50242 W 160.44477 W	K024S010W12 K024S009W08	Kr Kr
334-30-11000-2701-3375	UNALAKLEET B-3 UNALAKLEET B-4	63.43870 N 63.46585 N	160.48844 W 160.50637 W	K024S009W06 K023S010W25	Kr Kr
334-30-11000-2701-3375-4007	UNALAKLEET B-4 UNALAKLEET B-4	63.45808 N 63.45835 N	160.51130 W 160.53024 W	K023S010W36 K023S010W35	Kr Kr
334-30-11000-2701-3375-4015	UNALAKLEET B-4 UNALAKLEET B-4	63.46592 N 63.47056 N	160.50678 W 160.51618 W	K023S010W25 K023S010W25	Kr Kr
334-30-11000-2701-3391	UNALAKLEET B-3 UNALAKLEET B-3	63.45145 N 63.50000 N	160.41961 W 160.41446 W	K023S009W33 K023S009W16	CHs,Ksr,Wp CHs,Ksr,Wp
334-30-11000-2701-3400	UNALAKLEET B-3 UNALAKLEET B-3	63.45030 N 63.42055 N	160.37948 W 160.36370 W	K023S009W34 K024S009W11	Kr Kr
334-30-11000-2701-3400-4011	UNALAKLEET B-3 UNALAKLEET B-3	63.44152 N 63.44152 N	160.36449 W 160.33699 W	K024S009W02 K024S009W02	Kr Kr
334-30-11000-2701-3409	UNALAKLEET B-3 UNALAKLEET B-3	63.45301 N 63.47079 N	160.36202 W 160.38641 W	K023S009W35 K023S009W27	Kr Kr
334-30-11000-2701-3419	UNALAKLEET B-3 UNALAKLEET B-3	63.45908 N 63.46938 N	160.34948 W 160.35675 W	K023S009W35 K023S009W26	Kr Kr
334-30-11000-2701-3427	UNALAKLEET B-3 UNALAKLEET B-3	63.45750 N 63.47833 N	160.33725 W 160.34639 W	K023S009W35 K023S009W23	Kr Kr

<i>WATER BODY NUMBER / NAME</i>	<i>MAP SHEET</i>	<i>LAT.</i>	<i>LONG.</i>	<i>LEGAL</i>	<i>SPECIES</i>
334-30-11000-2701-3435	UNALAKLEET B-3 UNALAKLEET B-3	63.46032 N 63.48583 N	160.32454 W 160.33028 W	K023S009W25 K023S009W24	Kr Kr
334-30-11000-2701-3445	UNALAKLEET B-3 UNALAKLEET B-3	63.46479 N 63.49500 N	160.28955 W 160.29750 W	K023S008W30 K023S008W18	Kr Kr
334-30-11000-2701-3446 McDonald Creek	UNALAKLEET B-3 UNALAKLEET B-3	63.46489 N 63.48333 N	160.28888 W 160.02613 W	K023S008W30 K023S007W21	CHs,Kr,Wp Kr
334-30-11000-2701-3446-4010	UNALAKLEET B-3 UNALAKLEET B-3	63.45749 N 63.42500 N	160.26240 W 160.21306 W	K023S008W32 K024S008W09	CHs,Kr,Wp CHs,Wp
334-30-11000-2701-3446-4010-5021	UNALAKLEET B-3 UNALAKLEET B-3	63.43488 N 63.43639 N	160.22930 W 160.16502 W	K024S008W04 K024S008W02	Kr Kr
334-30-11000-2701-3446-4041	UNALAKLEET B-3 UNALAKLEET B-3	63.46489 N 63.48333 N	160.14415 W 160.14056 W	K023S008W26 K023S008W24	Kr Kr
334-30-11000-2701-3446-4044	UNALAKLEET B-3 UNALAKLEET B-3	63.46707 N 63.44885 N	160.13490 W 160.05663 W	K023S008W25 K023S007W32	Kr Kr
334-30-11000-2701-3446-4071 McDonald Creek	UNALAKLEET B-3 UNALAKLEET B-3	63.47845 N 63.47584 N	160.03835 W 160.00640 W	K023S007W21 K023S007W22	Kr Kr
334-30-11000-2701-3451	UNALAKLEET B-3 UNALAKLEET C-3	63.48006 N 63.51192 N	160.26096 W 160.25793 W	K023S008W20 K023S008W08	Kr Kr
334-30-11000-2701-3459	UNALAKLEET C-3 UNALAKLEET C-3	63.54768 N 63.55552 N	160.19211 W 160.22174 W	K022S008W27 K022S008W28	Kr Kr
334-30-11000-2701-3460	UNALAKLEET C-3 UNALAKLEET C-3	63.54986 N 63.53166 N	160.19106 W 160.13443 W	K022S008W27 K023S008W01	Kr Kr
334-30-11000-2701-3460-4005	UNALAKLEET C-3 UNALAKLEET C-3	63.55152 N 63.55945 N	160.17821 W 160.15778 W	K022S008W27 K022S008W26	Kr Kr
334-30-11000-2701-3465	UNALAKLEET C-3 UNALAKLEET C-3	63.55225 N 63.57888 N	160.19197 W 160.19890 W	K022S008W27 K022S008W15	Kr Kr
334-30-11000-2701-3471	UNALAKLEET C-3 UNALAKLEET C-3	63.58578 N 63.60083 N	160.15737 W 160.16834 W	K022S008W14 K022S008W11	Kr Kr
334-30-11000-2701-3471-4007	UNALAKLEET C-3 UNALAKLEET C-3	63.59197 N 63.59528 N	160.16753 W 160.18278 W	K022S008W11 K022S008W10	Kr Kr

<i>WATER BODY NUMBER / NAME</i>	<i>MAP SHEET</i>	<i>LAT.</i>	<i>LONG.</i>	<i>LEGAL</i>	<i>SPECIES</i>
334-30-11000-2701-3476	UNALAKLEET C-3 UNALAKLEET C-3	63.58736 N 63.57971 N	160.15633 W 160.10209 W	K022S008W14 K022S007W18	Kr Kr
334-30-11000-2781 Grayling Creek	HOLY CROSS D-3 HOLY CROSS D-3	62.89866 N 62.92194 N	160.04529 W 160.10444 W	S032N057W06 S033N057W28	CHs,Ps CHs,Ps
334-30-11000-2851 Thompson Creek	UNALAKLEET A-2 UNALAKLEET B-2	63.10148 N 63.32010 N	159.79364 W 159.98489 W	K027S006W34 K025S007W15	CHs,COr,Wp COr
334-30-11000-2881 Simon Creek	UNALAKLEET A-2 UNALAKLEET B-2	63.18602 N 63.27222 N	159.71446 W 159.83944 W	K026S006W36 K026S006W04	CHs,Wp CHp,Wp
334-30-11000-2951 Blackburn Creek	UNALAKLEET B-2 UNALAKLEET B-2	63.36570 N 63.36041 N	159.55516 W 159.74028 W	K024S005W36 K024S006W36	CHs,COr CHs
334-30-11000-2981 Dugan Creek	UNALAKLEET B-2 UNALAKLEET B-2	63.49253 N 63.47277 N	159.50599 W 159.58697 W	K023S004W18 K023S005W26	CHs CHs
334-35-11000 Yukon River	UNALAKLEET C-1 NULATO D-4	63.63340 N 64.87242 N	159.40100 W 157.70275 W	K021S004W35 K007S006E20	CHp,COp,Kp,Pp,Sp,SFp,Wp CHp,COp,Kp,Pp,Sp,SFp,Wp
334-35-11000-2005 Bear Creek	UNALAKLEET C-1 UNALAKLEET C-2	63.64270 N 63.66250 N	159.40135 W 159.53917 W	K021S004W26 K021S005W13	CHs,COp CHs
334-35-11000-2005-3015	UNALAKLEET C-2 UNALAKLEET C-2	63.65650 N 63.50031 N	159.50332 W 159.75508 W	K021S004W19 K023S006W13	CHs,COr COr
334-35-11000-2025 Stink Creek	OPHIR D-6 UNALAKLEET D-1	63.98378 N 63.98027 N	158.93733 W 159.11751 W	K017S001W30 K017S002W29	CHs CHs
334-35-11000-2025-3010 Poison Creek	OPHIR D-6 NULATO A-6	63.98952 N 64.00967 N	158.95355 W 158.91047 W	K017S001W30 K017S001W17	CHs CHs
334-35-11000-2040 Khotol River	NULATO A-6 NULATO B-4	64.03793 N 64.46947 N	158.72621 W 157.84522 W	K017S001E05 K012S005E10	SFp,Wp SFp,Wp
334-35-11000-2055 Rodo River	NULATO B-6 NORTON BAY A-1	64.27855 N 64.11549 N	158.69166 W 159.19384 W	K014S001E16 K016S003W11	CHs,Kp,SFp,Wp Kr
334-35-11000-2055-3070	NORTON BAY A-1 NORTON BAY A-1	64.19201 N 64.19319 N	159.05673 W 159.17509 W	K015S002W16 K015S003W13	CHs,Ksr Ks
334-35-11000-2065 Kaltag River	NULATO B-6 NULATO B-6	64.33472 N 64.25703 N	158.72278 W 158.98861 W	K013S001E29 K014S002W24	CHs,Ksr Kr

<i>WATER BODY NUMBER / NAME</i>	<i>MAP SHEET</i>	<i>LAT.</i>	<i>LONG.</i>	<i>LEGAL</i>	<i>SPECIES</i>
334-35-11000-2065-3010	NULATO B-6 NULATO B-6	64.33258 N 64.35069 N	158.74624 W 158.76709 W	K013S001E30 K013S001W24	Kr Kr
334-35-11000-2065-3020	NULATO B-6 NULATO B-6	64.31336 N 64.32472 N	158.81043 W 158.83242 W	K013S001W35 K013S001W34	Kr Kr
334-35-11000-2065-3030	NULATO B-6 NULATO B-6	64.29974 N 64.31153 N	158.82822 W 158.87243 W	K014S001W03 K014S001W04	Kr Kr
334-35-11000-2065-3040	NULATO B-6 NULATO B-6	64.27740 N 64.29777 N	158.90350 W 158.91542 W	K014S001W17 K014S001W05	Kr Kr
334-35-11000-2065-3050	NULATO B-6 NULATO B-6	64.26744 N 64.27277 N	158.94596 W 158.96676 W	K014S001W19 K014S002W13	Kr Kr
334-35-11000-2083 Ninemile River	NULATO C-5 NULATO B-6	64.62761 N 64.45838 N	158.28638 W 158.74014 W	K010S003E16 K012S001E07	CHs,Wp CHs,Wp
334-35-11000-2091 South Fork Nulato River	NULATO C-5 NORTON BAY C-1	64.70474 N 64.54051 N	158.12120 W 159.45133 W	K009S004E17 K011S004W15	CHs,Ksr,Wp Kr
334-35-11000-2091-3011 Nulato River	NULATO C-5 NORTON BAY B-1	64.72931 N 64.34958 N	158.20736 W 159.38092 W	K009S003E11 K013S004W24	CHs,Ksr,Wp Kr
334-35-11000-2091-3011-4015	NULATO C-5 NULATO C-5	64.72673 N 64.70456 N	158.25525 W 158.28759 W	K009S003E10 K009S003E16	CHs,Ksr CHs,Ksr
334-35-11000-2091-3011-4020	NULATO C-5 NULATO D-5	64.72833 N 64.75827 N	158.27402 W 158.28039 W	K009S003E09 K008S003E33	CHs,Ksr CHs,Ksr
334-35-11000-2091-3011-4026	NULATO C-5 NULATO D-5	64.73175 N 64.75723 N	158.31483 W 158.33069 W	K009S003E05 K008S003E31	CHs,Ksr CHs,Ksr
334-35-11000-2091-3011-4032	NULATO C-5 NULATO C-5	64.72592 N 64.73420 N	158.33985 W 158.36321 W	K009S003E07 K009S002E01	CHs,Ksr CHs,Ksr
334-35-11000-2091-3011-4040	NULATO C-5 NULATO C-5	64.72046 N 64.72961 N	158.35101 W 158.40730 W	K009S003E07 K009S002E11	Kr Kr
334-35-11000-2091-3011-4050	NULATO C-5 NULATO C-5	64.70001 N 64.71639 N	158.42441 W 158.44668 W	K009S002E23 K009S002E10	Kr Kr
334-35-11000-2091-3011-4058	NULATO C-5 NULATO C-5	64.69581 N 64.70422 N	158.43798 W 158.47916 W	K009S002E22 K009S002E16	Kr Kr

<i>WATER BODY NUMBER / NAME</i>	<i>MAP SHEET</i>	<i>LAT.</i>	<i>LONG.</i>	<i>LEGAL</i>	<i>SPECIES</i>
334-35-11000-2091-3011-4061	NULATO C-5 NULATO C-5	64.68589 N 64.66745 N	158.45682 W 158.44901 W	K009S002E27 K009S002E34	Kr Kr
334-35-11000-2091-3011-4068	NULATO C-6 NULATO C-6	64.66125 N 64.68249 N	158.53850 W 158.56362 W	K009S002E31 K009S001E25	CHs,Ksr CHs,Ksr
334-35-11000-2091-3011-4071	NULATO C-6 NULATO C-6	64.65829 N 64.63608 N	158.54772 W 158.54404 W	K010S002E06 K010S002E07	Kr Kr
334-35-11000-2091-3011-4080	NULATO C-6 NULATO C-6	64.65964 N 64.67310 N	158.59047 W 158.61458 W	K009S001E36 K009S001E26	Kr Kr
334-35-11000-2091-3011-4088	NULATO C-6 NULATO C-6	64.64832 N 64.65929 N	158.60857 W 158.64799 W	K010S001E02 K009S001E34	CHs,Ksr CHs,Ksr
334-35-11000-2091-3011-4091	NULATO C-6 NULATO C-6	64.64419 N 64.62860 N	158.61111 W 158.57842 W	K010S001E02 K010S001E13	Kr Kr
334-35-11000-2091-3011-4094	NULATO C-6 NULATO C-6	64.62559 N 64.63141 N	158.65786 W 158.68385 W	K010S001E15 K010S001E09	Kr Kr
334-35-11000-2091-3011-4097	NULATO C-6 NULATO C-6	64.61789 N 64.60551 N	158.65872 W 158.61281 W	K010S001E15 K010S001E23	Kr Kr
334-35-11000-2091-3011-4098	NULATO C-6 NULATO C-6	64.61683 N 64.62389 N	158.65914 W 158.69331 W	K010S001E15 K010S001E17	Kr Kr
334-35-11000-2091-3011-4106	NULATO C-6 NULATO C-6	64.61012 N 64.61404 N	158.67038 W 158.71009 W	K010S001E21 K010S001E20	Kr Kr
334-35-11000-2091-3011-4109	NULATO C-6 NULATO C-6	64.60191 N 64.59168 N	158.67400 W 158.65798 W	K010S001E21 K010S001E27	Kr Kr
334-35-11000-2091-3011-4112	NULATO C-6 NULATO C-6	64.59735 N 64.60512 N	158.68181 W 158.74849 W	K010S001E28 K010S001E19	CHs,Ksr CHs,Ksr
334-35-11000-2091-3011-4117	NULATO C-6 NULATO C-6	64.57224 N 64.55406 N	158.72447 W 158.70446 W	K010S001E32 K011S001E08	Kr Kr
334-35-11000-2091-3011-4119	NULATO C-6 NULATO C-6	64.57041 N 64.53751 N	158.73418 W 158.73668 W	K011S001E06 K011S001E18	Kr Kr
334-35-11000-2091-3011-4120	NULATO C-6 NULATO C-6	64.57182 N 64.58542 N	158.74596 W 158.79661 W	K011S001E06 K010S001W35	CHs,Ksr CHs,Ksr

<i>WATER BODY NUMBER / NAME</i>	<i>MAP SHEET</i>	<i>LAT.</i>	<i>LONG.</i>	<i>LEGAL</i>	<i>SPECIES</i>
334-35-11000-2091-3011-4130	NULATO C-6 NULATO C-6	64.54091 N 64.56415 N	158.81458 W 158.85286 W	K011S001W14 K011S001W03	CHs,Ksr CHs,Ksr
334-35-11000-2091-3011-4135	NULATO C-6 NULATO C-6	64.53626 N 64.51587 N	158.81639 W 158.78433 W	K011S001W14 K011S001W24	Kr Kr
334-35-11000-2091-3011-4135-5010	NULATO C-6 NULATO C-6	64.52898 N 64.52129 N	158.79980 W 158.81352 W	K011S001W14 K011S001W23	Kr Kr
334-35-11000-2091-3011-4140	NULATO C-6 NULATO C-6	64.53130 N 64.54060 N	158.82818 W 158.88603 W	K011S001W15 K011S001W16	Kr Kr
334-35-11000-2091-3011-4145	NULATO C-6 NULATO C-6	64.52074 N 64.50114 N	158.85698 W 158.87316 W	K011S001W22 K011S001W28	Kr Kr
334-35-11000-2091-3011-4150	NULATO C-6 NORTON BAY C-1	64.51436 N 64.52523 N	158.90314 W 159.01228 W	K011S001W20 K011S002W23	CHs,Ksr CHp,Kp
334-35-11000-2091-3011-4150-5008	NULATO C-6 NULATO C-6	64.51924 N 64.53765 N	158.92684 W 158.92872 W	K011S001W19 K011S001W18	Kr Kr
334-35-11000-2091-3011-4150-5015	NULATO C-6 NORTON BAY C-1	64.51832 N 64.50401 N	158.97773 W 159.01313 W	K011S002W24 K011S002W26	CHp,Kp,Wp CHp,Kp,Wp
334-35-11000-2091-3011-4155	NULATO C-6 NULATO B-6	64.50395 N 64.48296 N	158.93767 W 158.92669 W	K011S001W30 K012S001W06	Kr Kr
334-35-11000-2091-3011-4169 Nulato River	NULATO B-6 NULATO B-6	64.49051 N 64.46028 N	158.97954 W 158.95971 W	K011S002W36 K012S002W12	Kr Kr
334-35-11000-2091-3011-4174	NORTON BAY B-1 NORTON BAY B-1	64.48077 N 64.49106 N	159.00411 W 159.06555 W	K012S002W02 K011S002W33	Kr Kr
334-35-11000-2091-3011-4180	NORTON BAY B-1 NORTON BAY B-1	64.45195 N 64.46742 N	159.05342 W 159.09574 W	K012S002W15 K012S002W08	Kr Kr
334-35-11000-2091-3011-4182	NORTON BAY B-1 NORTON BAY B-1	64.45032 N 64.45472 N	159.05722 W 159.09334 W	K012S002W15 K012S002W17	Kr Kr
334-35-11000-2091-3011-4185	NORTON BAY B-1 NORTON BAY B-1	64.44571 N 64.41774 N	159.06945 W 159.02552 W	K012S002W16 K012S002W26	Kr Kr
334-35-11000-2091-3011-4195	NORTON BAY B-1 NORTON BAY B-1	64.43375 N 64.40972 N	159.11034 W 159.11722 W	K012S002W20 K012S002W32	Kr Kr

<i>WATER BODY NUMBER / NAME</i>	<i>MAP SHEET</i>	<i>LAT.</i>	<i>LONG.</i>	<i>LEGAL</i>	<i>SPECIES</i>
334-35-11000-2091-3011-4200	NORTON BAY B-1 NORTON BAY B-1	64.42838 N 64.44051 N	159.12968 W 159.22289 W	K012S002W19 K012S003W23	Kr Kr
334-35-11000-2091-3011-4207	NORTON BAY B-1 NORTON BAY B-1	64.41325 N 64.38903 N	159.19076 W 159.17282 W	K012S003W25 K013S003W01	Kr Kr
334-35-11000-2091-3011-4212	NORTON BAY B-1 NORTON BAY B-1	64.39772 N 64.41340 N	159.22427 W 159.28251 W	K013S003W03 K012S003W28	Kr Kr
334-35-11000-2091-3011-4213	NORTON BAY B-1 NORTON BAY B-1	64.39682 N 64.37513 N	159.22754 W 159.21026 W	K013S003W03 K013S003W11	Kr Kr
334-35-11000-2091-3011-4221	NORTON BAY B-1 NORTON BAY B-1	64.37381 N 64.36544 N	159.31676 W 159.30567 W	K013S003W08 K013S003W17	Kr Kr
334-35-11000-2091-3011-4224	NORTON BAY B-1 NORTON BAY B-1	64.37013 N 64.37819 N	159.32516 W 159.34838 W	K013S003W07 K013S003W07	Kr Kr
334-35-11000-2091-3021	NULATO D-5 NULATO D-5	64.77030 N 64.77999 N	158.20439 W 158.24264 W	K008S003E26 K008S003E22	Kr Kr
334-35-11000-2091-3030	NULATO D-5 NULATO D-5	64.81799 N 64.86608 N	158.21051 W 158.15879 W	K008S003E02 K007S003E24	Kr Kr
334-35-11000-2091-3030-4011	NULATO D-5 NULATO D-5	64.86087 N 64.86467 N	158.17151 W 158.17483 W	K007S003E24 K007S003E24	Kr Kr
334-35-11000-2091-3040	NULATO D-5 NULATO D-5	64.83544 N 64.87991 N	158.27534 W 158.31261 W	K007S003E33 K007S003E17	Kr Kr
334-35-11000-2091-3050	NULATO D-5 NULATO D-5	64.82534 N 64.85709 N	158.33781 W 158.38798 W	K008S003E06 K007S002E26	Kr Kr
334-35-11000-2091-3050-4010	NULATO D-5 NULATO D-5	64.85382 N 64.86471 N	158.36462 W 158.36107 W	K007S002E25 K007S002E24	Kr Kr
334-35-11000-2091-3060	NULATO D-5 NULATO D-5	64.81817 N 64.83585 N	158.39023 W 158.43702 W	K008S002E02 K007S002E34	Kr Kr
334-35-11000-2091-3070	NULATO D-5 NULATO D-5	64.80803 N 64.81435 N	158.41501 W 158.43999 W	K008S002E11 K008S002E10	Kr Kr
334-35-11000-2091-3101	NULATO C-6 NULATO C-6	64.74559 N 64.73483 N	158.57540 W 158.56909 W	K008S001E36 K009S001E01	Kr Kr

<i>WATER BODY NUMBER / NAME</i>	<i>MAP SHEET</i>	<i>LAT.</i>	<i>LONG.</i>	<i>LEGAL</i>	<i>SPECIES</i>
334-35-11000-2091-3101-4006	NULATO C-6 NULATO C-6	64.73764 N 64.73215 N	158.58021 W 158.59169 W	K009S001E01 K009S001E01	Kr Kr
334-35-11000-2091-3112	NULATO C-6 NULATO C-6	64.72878 N 64.74639 N	158.69749 W 158.71313 W	K009S001E08 K008S001E32	Kr Kr
334-35-11000-2091-3115	NULATO C-6 NORTON BAY C-1	64.72311 N 64.52277 N	158.70899 W 159.21050 W	K009S001E08 K011S003W23	CHs,Ksr Kr
334-35-11000-2091-3115-4005	NULATO C-6 NULATO C-6	64.71937 N 64.70561 N	158.71018 W 158.67296 W	K009S001E08 K009S001E16	Kr Kr
334-35-11000-2091-3115-4015	NULATO C-6 NULATO C-6	64.66969 N 64.65635 N	158.77953 W 158.76712 W	K009S001W36 K010S001W01	Kr Kr
334-35-11000-2091-3115-4018	NULATO C-6 NULATO C-6	64.65007 N 64.65833 N	158.81907 W 158.84275 W	K010S001W02 K010S001W03	Kr Kr
334-35-11000-2091-3115-4020	NULATO C-6 NULATO C-6	64.64446 N 64.65022 N	158.83146 W 158.85406 W	K010S001W03 K010S001W03	Kr Kr
334-35-11000-2091-3115-4025	NULATO C-6 NULATO C-6	64.63645 N 64.63175 N	158.83741 W 158.82544 W	K010S001W10 K010S001W11	Kr Kr
334-35-11000-2091-3115-4026	NULATO C-6 NULATO C-6	64.63158 N 64.64345 N	158.85584 W 158.87945 W	K010S001W10 K010S001W09	Kr Kr
334-35-11000-2091-3115-4031	NULATO C-6 NULATO C-6	64.63044 N 64.62433 N	158.86623 W 158.84504 W	K010S001W09 K010S001W15	Kr Kr
334-35-11000-2091-3115-4032	NULATO C-6 NULATO C-6	64.61659 N 64.62374 N	158.88982 W 158.92791 W	K010S001W16 K010S001W18	Kr Kr
334-35-11000-2091-3115-4035	NULATO C-6 NULATO C-6	64.61507 N 64.61231 N	158.89002 W 158.87217 W	K010S001W21 K010S001W21	Kr Kr
334-35-11000-2091-3115-4041	NULATO C-6 NULATO C-6	64.60880 N 64.59843 N	158.90358 W 158.88337 W	K010S001W20 K010S001W28	Kr Kr
334-35-11000-2091-3115-4051	NULATO C-6 NULATO C-6	64.58747 N 64.57823 N	158.95377 W 158.93992 W	K010S001W30 K010S001W31	Kr Kr
334-35-11000-2091-3115-4060	NORTON BAY C-1 NORTON BAY C-1	64.56836 N 64.56775 N	159.03284 W 159.10394 W	K011S002W03 K011S002W05	Kr Kr

<i>WATER BODY NUMBER / NAME</i>	<i>MAP SHEET</i>	<i>LAT.</i>	<i>LONG.</i>	<i>LEGAL</i>	<i>SPECIES</i>
334-35-11000-2091-3115-4075	NORTON BAY C-1 NORTON BAY C-1	64.52650 N 64.51839 N	159.16858 W 159.18877 W	K011S003W24 K011S003W24	Kr Kr
334-35-11000-2091-3120	NULATO C-6 NULATO C-6	64.72586 N 64.74554 N	158.75726 W 158.76077 W	K009S001E07 K008S001W36	Kr Kr
334-35-11000-2091-3130	NULATO C-6 NULATO C-6	64.72711 N 64.74860 N	158.82980 W 158.81876 W	K009S001W10 K008S001W35	Kr Kr
334-35-11000-2091-3131	NULATO C-6 NULATO C-6	64.72637 N 64.70029 N	158.83672 W 158.83690 W	K009S001W10 K009S001W22	Kr Kr
334-35-11000-2091-3140	NULATO C-6 NULATO C-6	64.71894 N 64.73360 N	158.89077 W 158.90284 W	K009S001W09 K009S001W05	Kr Kr
334-35-11000-2091-3143	NULATO C-6 NULATO C-6	64.71724 N 64.71026 N	158.89551 W 158.88998 W	K009S001W08 K009S001W16	Kr Kr
334-35-11000-2091-3145	NULATO C-6 NULATO C-6	64.71610 N 64.70304 N	158.91543 W 158.90804 W	K009S001W17 K009S001W17	Kr Kr
334-35-11000-2091-3150	NULATO C-6 NULATO C-6	64.71701 N 64.73638 N	158.93877 W 158.94892 W	K009S001W07 K009S001W06	Kr Kr
334-35-11000-2091-3155	NULATO C-6 NULATO C-6	64.71282 N 64.69337 N	158.96035 W 158.95115 W	K009S002W13 K009S001W19	Kr Kr
334-35-11000-2091-3160	NULATO C-6 NULATO C-6	64.70903 N 64.72558 N	158.98665 W 158.99833 W	K009S002W13 K009S002W11	Kr Kr
334-35-11000-2091-3161	NULATO C-6 NULATO C-6	64.70900 N 64.69114 N	158.98699 W 158.98264 W	K009S002W13 K009S002W24	Kr Kr
334-35-11000-2091-3170	NORTON BAY C-1 NORTON BAY C-1	64.69888 N 64.71778 N	159.03709 W 159.06778 W	K009S002W22 K009S002W09	Kr Kr
334-35-11000-2091-3171	NORTON BAY C-1 NORTON BAY C-1	64.69681 N 64.67563 N	159.04524 W 159.02882 W	K009S002W22 K009S002W27	Kr Kr
334-35-11000-2091-3180	NORTON BAY C-1 NORTON BAY C-1	64.68739 N 64.70456 N	159.07479 W 159.10999 W	K009S002W21 K009S002W17	Kr Kr
334-35-11000-2091-3181	NORTON BAY C-1 NORTON BAY C-1	64.68206 N 64.66069 N	159.08231 W 159.04647 W	K009S002W28 K009S002W34	Kr Kr

<i>WATER BODY NUMBER / NAME</i>	<i>MAP SHEET</i>	<i>LAT.</i>	<i>LONG.</i>	<i>LEGAL</i>	<i>SPECIES</i>
334-35-11000-2091-3190	NORTON BAY C-1 NORTON BAY C-1	64.67409 N 64.68638 N	159.11038 W 159.15615 W	K009S002W29 K009S002W30	Kr Kr
334-35-11000-2091-3191	NORTON BAY C-1 NORTON BAY C-1	64.67274 N 64.66135 N	159.11179 W 159.09678 W	K009S002W32 K009S002W32	Kr Kr
334-35-11000-2091-3201	NORTON BAY C-1 NORTON BAY C-1	64.66735 N 64.64770 N	159.13711 W 159.09521 W	K009S002W31 K010S002W05	Kr Kr
334-35-11000-2091-3211	NORTON BAY C-1 NORTON BAY C-1	64.65772 N 64.64244 N	159.15184 W 159.12075 W	K010S002W06 K010S002W08	Kr Kr
334-35-11000-2091-3221	NORTON BAY C-1 NORTON BAY C-1	64.64786 N 64.64033 N	159.16865 W 159.15088 W	K010S003W01 K010S002W07	Kr Kr
334-35-11000-2091-3226	NORTON BAY C-1 NORTON BAY C-1	64.64717 N 64.65895 N	159.17775 W 159.21027 W	K010S003W01 K009S003W35	Kr Kr
334-35-11000-2091-3230	NORTON BAY C-1 NORTON BAY C-1	64.64467 N 64.64978 N	159.19338 W 159.20795 W	K010S003W02 K010S003W02	Kr Kr
334-35-11000-2091-3231	NORTON BAY C-1 NORTON BAY C-1	64.63859 N 64.62224 N	159.20017 W 159.15802 W	K010S003W11 K010S002W18	Kr Kr
334-35-11000-2091-3240	NORTON BAY C-1 NORTON BAY C-1	64.62879 N 64.62979 N	159.21196 W 159.24636 W	K010S003W14 K010S003W10	Kr Kr
334-35-11000-2091-3241	NORTON BAY C-1 NORTON BAY C-1	64.62879 N 64.60806 N	159.21196 W 159.17219 W	K010S003W14 K010S003W24	Kr Kr
334-35-11000-2091-3251	NORTON BAY C-1 NORTON BAY C-1	64.61546 N 64.59277 N	159.24590 W 159.23270 W	K010S003W15 K010S003W27	Kr Kr
334-35-11000-2091-3251-4011	NORTON BAY C-1 NORTON BAY C-1	64.60509 N 64.60267 N	159.23271 W 159.21175 W	K010S003W22 K010S003W23	Kr Kr
334-35-11000-2091-3260	NORTON BAY C-1 NORTON BAY C-1	64.59141 N 64.60081 N	159.29948 W 159.32633 W	K010S003W29 K010S003W20	Kr Kr
334-35-11000-2091-3261	NORTON BAY C-1 NORTON BAY C-1	64.58591 N 64.56027 N	159.29967 W 159.30200 W	K010S003W32 K011S003W05	Kr Kr
334-35-11000-2091-3261-4021	NORTON BAY C-1 NORTON BAY C-1	64.57152 N 64.56989 N	159.28345 W 159.25573 W	K011S003W04 K011S003W03	Kr Kr

<i>WATER BODY NUMBER / NAME</i>	<i>MAP SHEET</i>	<i>LAT.</i>	<i>LONG.</i>	<i>LEGAL</i>	<i>SPECIES</i>
334-35-11000-2091-3280	NORTON BAY C-1 NORTON BAY C-1	64.55090 N 64.55736 N	159.41312 W 159.42486 W	K011S004W11 K011S004W11	Kr Kr
334-35-11000-2091-3281	NORTON BAY C-1 NORTON BAY C-1	64.55113 N 64.52745 N	159.41111 W 159.39358 W	K011S004W11 K011S004W23	Kr Kr
334-40-11000 Yukon River	NULATO D-4 FORT YUKON C-3	64.87242 N 66.56974 N	157.70275 W 145.31050 W	K007S006E20 F020N011E12	CHp,COp,Kp,Pp,Sp,SFp,Wp CHp,COp,Kp,SFp,Wp
334-40-11000-2125 Koyukuk River	NULATO D-4 WISEMAN A-3	64.92061 N 67.04723 N	157.56454 W 151.07445 W	K006S006E36 F026N016W28	CHp,Kp,SFp,Wp CHp,Kp,SFp,Wp
334-40-11000-2125-3055 Gisasa River	KATEEL RIVER B-4 NORTON BAY C-1	65.26508 N 64.64694 N	157.66883 W 159.36305 W	K002S006E32 K010S004W01	CHp,Kr,Wp Kr
334-40-11000-2125-3055-4100	NULATO D-6 NULATO D-6	64.97725 N 64.99553 N	158.55997 W 158.62115 W	K006S001E12 K006S001E02	Kr Kr
334-40-11000-2125-3055-4100-5015	NULATO D-6 NULATO D-6	64.99147 N 64.98689 N	158.61231 W 158.62681 W	K006S001E02 K006S001E10	Kr Kr
334-40-11000-2125-3055-4103	NULATO D-6 NULATO D-6	64.97655 N 64.96450 N	158.56332 W 158.54592 W	K006S001E12 K006S002E18	Kr Kr
334-40-11000-2125-3055-4107	NULATO D-6 NULATO D-6	64.96844 N 64.94207 N	158.58110 W 158.54163 W	K006S001E13 K006S002E30	Kr Kr
334-40-11000-2125-3055-4111	NULATO D-6 NULATO D-6	64.95575 N 64.94580 N	158.62305 W 158.61028 W	K006S001E23 K006S001E26	Kr Kr
334-40-11000-2125-3055-4115	NULATO D-6 NULATO D-6	64.94914 N 64.93887 N	158.64005 W 158.62314 W	K006S001E22 K006S001E26	Kr Kr
334-40-11000-2125-3055-4121	NULATO D-6 NULATO D-6	64.93548 N 64.92503 N	158.68096 W 158.65017 W	K006S001E28 K006S001E34	Kr Kr
334-40-11000-2125-3055-4127	NULATO D-6 NULATO D-6	64.92678 N 64.89018 N	158.70763 W 158.66353 W	K006S001E32 K007S001E09	Kr Kr
334-40-11000-2125-3055-4133	NULATO D-6 NULATO D-6	64.90887 N 64.89073 N	158.75337 W 158.72014 W	K007S001E06 K007S001E08	Kr Kr
334-40-11000-2125-3055-4137	NULATO D-6 NULATO D-6	64.90354 N 64.87103 N	158.76656 W 158.72025 W	K007S001W12 K007S001E20	Kr Kr

<i>WATER BODY NUMBER / NAME</i>	<i>MAP SHEET</i>	<i>LAT.</i>	<i>LONG.</i>	<i>LEGAL</i>	<i>SPECIES</i>
334-40-11000-2125-3055-4145	NULATO D-6 NULATO D-6	64.89401 N 64.87489 N	158.78345 W 158.74615 W	K007S001W12 K007S001E19	Kr Kr
334-40-11000-2125-3055-4155	NULATO D-6 NULATO D-6	64.88553 N 64.84200 N	158.80328 W 158.76178 W	K007S001W14 K007S001W36	Kr Kr
334-40-11000-2125-3055-4165	NULATO D-6 NULATO D-6	64.88068 N 64.83769 N	158.83018 W 158.80050 W	K007S001W15 K007S001W35	Kr Kr
334-40-11000-2125-3055-4175	NULATO D-6 NULATO D-6	64.86507 N 64.85527 N	158.86535 W 158.85672 W	K007S001W21 K007S001W27	Kr Kr
334-40-11000-2125-3055-4185	NULATO D-6 NULATO D-6	64.85575 N 64.84475 N	158.89093 W 158.87683 W	K007S001W28 K007S001W33	Kr Kr
334-40-11000-2125-3055-4195	NULATO D-6 NULATO D-6	64.85089 N 64.81971 N	158.92980 W 158.91917 W	K007S001W30 K008S001W05	Kr Kr
334-40-11000-2125-3055-4200	NULATO D-6 NULATO D-6	64.83906 N 64.85662 N	158.98373 W 158.96728 W	K007S002W36 K007S002W25	Kr Kr
334-40-11000-2125-3055-4200-5009	NULATO D-6 NULATO D-6	64.85209 N 64.85580 N	158.98452 W 158.99478 W	K007S002W25 K007S002W25	Kr Kr
334-40-11000-2125-3055-4220	NORTON BAY D-1 NORTON BAY D-1	64.83569 N 64.85390 N	159.02261 W 159.02628 W	K007S002W35 K007S002W26	Kr Kr
334-40-11000-2125-3055-4227	NORTON BAY D-1 NORTON BAY D-1	64.82712 N 64.81618 N	159.05161 W 159.03400 W	K008S002W03 K008S002W10	Kr Kr
334-40-11000-2125-3055-4236	NORTON BAY D-1 NORTON BAY D-1	64.80870 N 64.83913 N	159.09017 W 159.10910 W	K008S002W09 K007S002W32	Kr Kr
334-40-11000-2125-3055-4239	NORTON BAY D-1 NORTON BAY D-1	64.79615 N 64.77848 N	159.09942 W 159.04287 W	K008S002W17 K008S002W22	Kr Kr
334-40-11000-2125-3055-4242	NORTON BAY D-1 NORTON BAY D-1	64.79164 N 64.81282 N	159.11191 W 159.16319 W	K008S002W17 K008S002W07	Kr Kr
334-40-11000-2125-3055-4248	NORTON BAY D-1 NORTON BAY D-1	64.78353 N 64.78944 N	159.13013 W 159.15584 W	K008S002W20 K008S002W18	Kr Kr
334-40-11000-2125-3055-4253	NORTON BAY D-1 NORTON BAY D-1	64.77436 N 64.75750 N	159.14372 W 159.08612 W	K008S002W19 K008S002W33	Kr Kr

<i>WATER BODY NUMBER / NAME</i>	<i>MAP SHEET</i>	<i>LAT.</i>	<i>LONG.</i>	<i>LEGAL</i>	<i>SPECIES</i>
334-40-11000-2125-3055-4258	NORTON BAY D-1 NORTON BAY D-1	64.76944 N 64.78670 N	159.14606 W 159.19843 W	K008S002W30 K008S003W23	Kr Kr
334-40-11000-2125-3055-4263	NORTON BAY C-1 NORTON BAY C-1	64.74835 N 64.74334 N	159.19638 W 159.18258 W	K008S003W36 K009S003W01	Kr Kr
334-40-11000-2125-3055-4268	NORTON BAY D-1 NORTON BAY D-1	64.75925 N 64.77416 N	159.17407 W 159.23169 W	K008S003W36 K008S003W23	Kr Kr
334-40-11000-2125-3055-4269	NORTON BAY C-1 NORTON BAY C-1	64.72396 N 64.72238 N	159.23179 W 159.22224 W	K009S003W10 K009S003W11	Kr Kr
334-40-11000-2125-3055-4278	NORTON BAY C-1 NORTON BAY C-1	64.72147 N 64.73159 N	159.23467 W 159.29035 W	K009S003W10 K009S003W04	Kr Kr
334-40-11000-2125-3055-4288	NORTON BAY C-1 NORTON BAY C-1	64.72023 N 64.70637 N	159.23720 W 159.27330 W	K009S003W10 K009S003W16	Kr Kr
334-40-11000-2125-3055-4299	NORTON BAY C-1 NORTON BAY C-1	64.71225 N 64.70909 N	159.23903 W 159.21228 W	K009S003W15 K009S003W14	Kr Kr
334-40-11000-2125-3073 Kateel River	KATEEL RIVER B-4 NORTON BAY D-1	65.44983 N 64.89905 N	157.62530 W 159.30342 W	K001N006E33 K007S003W08	CHp,Ksr,SFp,Wp Kr
334-40-11000-2125-3073-4015 Honhosa River	KATEEL RIVER B-4 KATEEL RIVER B-4	65.47481 N 65.33781 N	157.74647 W 157.91663 W	K001N005E24 K002S005E06	CHs,Wp CHs,Wp
334-40-11000-2125-3073-4100 Box River	KATEEL RIVER B-6 KATEEL RIVER B-6	65.38923 N 65.34139 N	158.54350 W 158.85556 W	K001S002E19 K002S001W03	CHp,Wp CHp,Wp
334-40-11000-2125-3073-4145 Arvesta Creek	KATEEL RIVER A-6 KATEEL RIVER A-6	65.15073 N 65.12278 N	158.79044 W 158.77140 W	K004S001W12 K004S001W24	Kr Kr
334-40-11000-2125-3073-4200	NORTON BAY D-1 NORTON BAY D-1	64.97177 N 64.98222 N	159.18397 W 159.22473 W	K006S003W13 K006S003W11	Kr Kr
334-40-11000-2125-3073-4221	NORTON BAY D-1 NORTON BAY D-1	64.92175 N 64.88861 N	159.26211 W 159.25361 W	K006S003W34 K007S003W15	Kr Kr
334-40-11000-2125-3073-4221-5011	NORTON BAY D-1 NORTON BAY D-1	64.91827 N 64.91833 N	159.24806 W 159.20917 W	K006S003W34 K006S003W35	Kr Kr
334-40-11000-2125-3131 Dagitli River	KATEEL RIVER C-2 KATEEL RIVER C-2	65.55923 N 65.61611 N	156.94867 W 156.90531 W	K002N009E23 K003N009E36	Wp Wp

<i>WATER BODY NUMBER / NAME</i>	<i>MAP SHEET</i>	<i>LAT.</i>	<i>LONG.</i>	<i>LEGAL</i>	<i>SPECIES</i>
334-40-11000-2125-3131-0010	KATEEL RIVER C-2	65.62556 N	156.91028 W	K003N009E25	Wp
334-40-11000-2125-3150 Dulbi Slough	KATEEL RIVER B-1	65.44474 N	156.31370 W	K001N012E35	Wp
	KATEEL RIVER B-1	65.42806 N	156.29585 W	K001S012E01	Wp
334-40-11000-2125-3200 Cutoff Slough	KATEEL RIVER D-1	65.87203 N	156.25304 W	K006N012E36	CHp,Kp,SFp,Wp
	MELOZITNA D-6	65.97751 N	155.83221 W	K007N014E25	CHp,Kp,SFp,Wp
334-40-11000-2125-3225 Dakli River	KATEEL RIVER D-1	65.99929 N	156.25327 W	K007N012E24	CHp,Kp,SFp,Wp
	SHUNGNAK A-1	66.24963 N	156.33157 W	K010N012E21	CHp,Wp
334-40-11000-2125-3225-4025 Wheeler Creek	SHUNGNAK A-1	66.16441 N	156.31211 W	K009N012E21	CHs,Wp
	SHUNGNAK B-2	66.28244 N	156.53590 W	K010N011E09	CHp,Wp
334-40-11000-2125-3355 Hogatza River	MELOZITNA D-5	65.99743 N	155.39979 W	K007N016E24	CHp,Kp,Wp
	HUGHES C-3	66.71860 N	154.13307 W	K015N022E09	CHs
334-40-11000-2125-3355-4031 High Creek	HUGHES A-5	66.14451 N	155.44588 W	K009N016E33	CHs
	HUGHES A-6	66.12776 N	155.67657 W	K008N015E03	CHs
334-40-11000-2125-3355-4035 Caribou Creek	HUGHES A-5	66.18250 N	155.44616 W	K009N016E16	CHp,Kp
	HUGHES A-6	66.13550 N	155.89681 W	K009N014E33	CHs
334-40-11000-2125-3355-4035-0030	HUGHES A-6	66.13804 N	155.85265 W	K009N014E34	CHs
334-40-11000-2125-3355-4035-5007 Wallick Creek	HUGHES A-6	66.16473 N	155.52350 W	K009N016E19	CHp
	HUGHES A-6	66.18807 N	155.56566 W	K009N015E13	CHp
334-40-11000-2125-3355-4035-5010 Dry Creek	HUGHES A-6	66.16167 N	155.54750 W	K009N016E19	CHs
	HUGHES A-6	66.17583 N	155.65440 W	K009N015E15	CHs
334-40-11000-2125-3355-4045 Clear Creek	HUGHES A-5	66.21799 N	155.49172 W	K010N016E32	CHs,Ss,Wp
	HUGHES A-6	66.19351 N	155.99838 W	K009N013E12	CHs,Wp
334-40-11000-2125-3355-4045-5036 Aloha Creek	HUGHES A-6	66.22133 N	155.55282 W	K010N015E36	CHs
	HUGHES A-6	66.24359 N	155.72912 W	K010N015E29	CHs
334-40-11000-2125-3355-4045-5036-6014	HUGHES A-6	66.24862 N	155.69145 W	K010N015E21	CHs
	HUGHES B-6	66.25440 N	155.69421 W	K010N015E21	CHs
334-40-11000-2125-3355-4351 Klikhtentotzna Creek	HUGHES B-4	66.35204 N	154.73828 W	K011N019E14	CHp
	HUGHES C-4	66.62619 N	154.74990 W	K014N019E10	CHs

<i>WATER BODY NUMBER / NAME</i>	<i>MAP SHEET</i>	<i>LAT.</i>	<i>LONG.</i>	<i>LEGAL</i>	<i>SPECIES</i>
334-40-11000-2125-3355-4351-5289 Klikhtentotzna Creek Tributary	HUGHES C-4 HUGHES C-4	66.50141 N 66.54686 N	154.74478 W 154.89776 W	K013N019E27 K013N018E11	CHs CHs
334-40-11000-2125-3355-4351-5300	HUGHES C-4 HUGHES C-4	66.54617 N 66.58557 N	154.71065 W 154.53649 W	K013N019E11 K014N020E28	CHs CHs
334-40-11000-2125-3355-4351-5300-6039	HUGHES C-4 HUGHES C-4	66.55504 N 66.55837 N	154.67363 W 154.67079 W	K013N019E01 K013N019E01	CHs CHs
334-40-11000-2125-3355-4556	HUGHES C-3 HUGHES C-3	66.71850 N 66.72570 N	154.13306 W 154.10006 W	K015N022E09 K015N022E03	CHs CHs
334-40-11000-2125-3500 Indian River	MELOZITNA D-4 HUGHES A-1	65.85373 N 66.01674 N	154.55427 W 153.46856 W	K005N020E12 K007N026E07	CHs,Ksr Ks
334-40-11000-2125-3500-4027	MELOZITNA D-2 MELOZITNA D-2	65.88414 N 65.91167 N	153.97036 W 153.91361 W	K006N023E35 K006N023E24	Kr Kr
334-40-11000-2125-3500-4027-5011	MELOZITNA D-2 MELOZITNA D-2	65.90088 N 65.91638 N	153.95157 W 153.93083 W	K006N023E23 K006N023E13	Kr Kr
334-40-11000-2125-3500-4027-5011-6007	MELOZITNA D-2 MELOZITNA D-2	65.91097 N 65.91611 N	153.94476 W 153.95389 W	K006N023E23 K006N023E14	Kr Kr
334-40-11000-2125-3500-4035 Macaroni Creek	MELOZITNA D-2 MELOZITNA D-2	65.90408 N 65.93917 N	153.77568 W 153.77834 W	K006N024E22 K006N024E10	Kr Kr
334-40-11000-2125-3500-4035-5013	MELOZITNA D-2 MELOZITNA D-2	65.91702 N 65.92806 N	153.76301 W 153.78305 W	K006N024E14 K006N024E15	Kr Kr
334-40-11000-2125-3500-4041	MELOZITNA D-2 MELOZITNA D-2	65.91817 N 65.93139 N	153.67490 W 153.71528 W	K006N025E18 K006N024E12	Kr Kr
334-40-11000-2125-3500-4041-5010	MELOZITNA D-2 MELOZITNA D-2	65.92456 N 65.92917 N	153.69008 W 153.69083 W	K006N025E18 K006N025E07	Kr Kr
334-40-11000-2125-3500-4060 Big Creek	MELOZITNA D-1 MELOZITNA D-1	65.95641 N 65.91555 N	153.43462 W 153.46528 W	K006N026E05 K006N026E18	CHp,Kr Kr
334-40-11000-2125-3500-4070 Calamity Creek	MELOZITNA D-1 MELOZITNA D-1	65.96196 N 65.94945 N	153.41484 W 153.36167 W	K007N026E33 K006N026E03	Kr Kr
334-40-11000-2125-3500-4080	MELOZITNA D-1 MELOZITNA D-1	65.97278 N 65.97806 N	153.42028 W 153.36667 W	K007N026E29 K007N026E27	Kr Kr

<i>WATER BODY NUMBER / NAME</i>	<i>MAP SHEET</i>	<i>LAT.</i>	<i>LONG.</i>	<i>LEGAL</i>	<i>SPECIES</i>
334-40-11000-2125-3500-4085	MELOZITNA D-1 MELOZITNA D-1	65.97890 N 65.97777 N	153.42314 W 153.47585 W	K007N026E29 K007N026E30	Kr Kr
334-40-11000-2125-3525 Batza River	MELOZITNA D-3 HUGHES A-4	65.95143 N 66.04805 N	154.42946 W 154.60850 W	K006N021E03 K008N020E35	CHp,Wp CHp,Wp
334-40-11000-2125-3575 Red Mountain Creek	HUGHES B-2 HUGHES B-2	66.28952 N 66.32681 N	153.87468 W 153.90652 W	K010N023E01 K011N023E26	CHp CHp
334-40-11000-2125-3600 Kanuti River	BETTLES B-6 BETTLES A-5	66.45057 N 66.20611 N	152.99884 W 152.04250 W	F019N025W30 F016N021W20	CHp,Kp CHs,Kp
334-40-11000-2125-3600-4100 Kanuti Kilolitna River	BETTLES A-5 TANANA D-4	66.20611 N 65.96833 N	152.04250 W 151.82667 W	F016N021W20 F013N020W08	CHs,Kp Kp
334-40-11000-2125-3661 Alatna River	BETTLES C-6 SURVEY PASS A-1	66.57024 N 67.03248 N	152.62762 W 153.26631 W	F020N024W11 K019N025E24	CHp,Kp,SFp CHs,Ks
334-40-11000-2125-3661-4030 Sinyalak Creek	HUGHES C-1 HUGHES C-1	66.71063 N 66.74608 N	153.04793 W 153.09683 W	K015N027E09 K016N027E31	CHp CHp
334-40-11000-2125-3661-4100 Malamute Fork Alatna River	SURVEY PASS A-1 WISEMAN A-6	67.03240 N 67.11022 N	153.26630 W 152.73460 W	K019N025E24 F026N024W01	CHp,Kp CHp,Kp
334-40-11000-2125-3661-4100-5025 Iniakuk River	SURVEY PASS A-1 SURVEY PASS B-1	67.09188 N 67.26252 N	153.08170 W 153.26649 W	K020N026E36 K022N025E34	CHs CHs
334-40-11000-2125-3701 Henshaw (Sozhekla) Creek	BETTLES C-5 BETTLES D-6	66.55338 N 66.97396 N	152.22260 W 152.74605 W	F020N022W14 F025N024W24	CHs,Ks,Wp CHs,Ks,Wp
334-40-11000-2125-3701-4080 East Fork Henshaw (Sozhekla) Creek	BETTLES C-5 BETTLES C-5	66.71410 N 66.74781 N	152.32733 W 152.33588 W	F022N022W21 F022N022W09	CHs CHs
334-40-11000-2125-3740 South Fork Koyukuk River	BETTLES C-4 CHANDALAR A-6	66.58289 N 67.11943 N	151.94218 W 149.93315 W	F020N021W01 F027N011W34	CHp,Kp,Wp Kr
334-40-11000-2125-3740-4020 Fish Creek	BETTLES C-4 BETTLES C-2	66.61003 N 66.63857 N	151.59182 W 150.94523 W	F021N019W36 F021N016W23	CHs,Kp CHs
334-40-11000-2125-3740-4080 Jim River	BETTLES D-3 BETTLES D-1	66.78937 N 66.90787 N	151.19944 W 150.11664 W	F023N017W27 F024N012W15	CHs,Ks Ks
334-40-11000-2125-3740-4080-5030 Prospect Creek	BETTLES D-2 BETTLES D-2	66.79054 N 66.78299 N	150.74134 W 150.54293 W	F023N015W26 F023N014W35	Ksr Kr

<i>WATER BODY NUMBER / NAME</i>	<i>MAP SHEET</i>	<i>LAT.</i>	<i>LONG.</i>	<i>LEGAL</i>	<i>SPECIES</i>
334-40-11000-2125-3740-4080-5062 Douglas Creek	BETTLES D-2 BETTLES D-2	66.85720 N 66.85741 N	150.56559 W 150.52822 W	F024N014W34 F024N014W35	Kr Kr
334-40-11000-2125-3740-4180 Eagle Creek	BETTLES D-2 BETTLES D-2	66.99192 N 66.98049 N	150.51437 W 150.50097 W	F025N014W13 F025N013W19	Kr Kr
334-40-11000-2125-3740-4280 Bear Creek	WISEMAN A-1 WISEMAN A-1	67.01090 N 67.00664 N	150.43366 W 150.43116 W	F025N013W09 F025N013W09	Kr Kr
334-40-11000-2125-3841 John River	BETTLES D-4 WISEMAN B-5	66.91362 N 67.43607 N	151.64971 W 152.07362 W	F024N019W10 F030N020W08	CHp,Kp,Wp CHp,Wp
334-40-11000-2125-3871 Wild River	BETTLES D-3 WISEMAN B-4	66.95441 N 67.46611 N	151.47477 W 151.59336 W	F025N018W34 F031N018W33	CHp,Ks,Wp Kp,Wp
334-40-11000-2125-3871-0010 Wild Lake	WISEMAN C-4	67.51972 N	151.54833 W	F031N018W10	Kp,Wp
334-40-11000-2125-3911 North Fork Koyukuk River	WISEMAN A-3 WISEMAN B-2	67.04723 N 67.42560 N	151.07445 W 150.79923 W	F026N016W28 F030N015W13	CHs,Ks,Wp Ks
334-40-11000-2125-3912 Middle Fork Koyukuk River	WISEMAN A-3 CHANDALAR C-6	67.04723 N 67.64081 N	151.07445 W 149.74595 W	F026N016W28 F033N010W35	CHp,Kp,SFp,Wp CHp
334-40-11000-2125-3912-4070 Chapman Creek	WISEMAN A-1 WISEMAN A-1	67.09466 N 67.09715 N	150.48768 W 150.46507 W	F026N013W07 F026N013W08	Kr Kr
334-40-11000-2125-3912-4076	WISEMAN A-1 WISEMAN A-1	67.16245 N 67.16523 N	150.35615 W 150.34436 W	F027N013W14 F027N013W14	Kr Kr
334-40-11000-2125-3912-4084 Rosie Creek	WISEMAN A-1 WISEMAN A-1	67.20031 N 67.19497 N	150.30184 W 150.28749 W	F027N013W01 F027N012W06	Kr Kr
334-40-11000-2125-3912-4100 Slate Creek	WISEMAN B-1 WISEMAN A-1	67.26027 N 67.24189 N	150.19841 W 150.13548 W	F028N012W09 F028N012W23	CHp,Kp CHp,Kp
334-40-11000-2125-3912-4112 Marion Creek	WISEMAN B-1 WISEMAN B-1	67.31942 N 67.32026 N	150.17141 W 150.15563 W	F029N012W23 F029N012W23	CHs,Kr Kr
334-40-11000-2125-3912-4123 Wiseman Creek	WISEMAN B-1 WISEMAN B-1	67.40952 N 67.41389 N	150.10063 W 150.12937 W	F030N011W19 F030N012W24	Kr Kr
334-40-11000-2125-3912-4128 Minnie Creek	WISEMAN B-1 WISEMAN B-1	67.42256 N 67.41552 N	150.10333 W 150.02836 W	F030N011W18 F030N011W21	Kr Kr

<i>WATER BODY NUMBER / NAME</i>	<i>MAP SHEET</i>	<i>LAT.</i>	<i>LONG.</i>	<i>LEGAL</i>	<i>SPECIES</i>
334-40-11000-2125-3912-4135 Hammond River	WISEMAN B-1 WISEMAN C-1	67.45893 N 67.65416 N	150.03252 W 150.02123 W	F030N011W05 F033N011W27	CHr,Kp Kp
334-40-11000-2125-3912-4260 Bettles River	CHANDALAR C-6 CHANDALAR C-6	67.64081 N 67.63092 N	149.74595 W 149.72410 W	F033N010W35 F032N010W02	CHp CHp
334-40-11000-2200 Kala Slough	NULATO C-2 NULATO C-2	64.72388 N 64.62145 N	156.93111 W 156.74041 W	K009S010E07 K010S011E18	CHp,Kp,SFp,Wp CHp,Kp,SFp,Wp
334-40-11000-2200-3050 Kala Creek	NULATO C-2 NULATO B-2	64.60689 N 64.45705 N	156.75632 W 156.93986 W	K010S011E19 K012S010E07	CHsr,Ksr Kr
334-40-11000-2200-3050-4055	NULATO C-2 NULATO B-2	64.50320 N 64.48992 N	156.85252 W 156.83649 W	K011S010E27 K011S010E34	Kr Kr
334-40-11000-2200-3050-4065 Kalakaket Creek	NULATO B-2 NULATO B-2	64.47059 N 64.44416 N	156.89585 W 156.90005 W	K012S010E08 K012S010E17	Kr Kr
334-40-11000-2230 Yuki River	NULATO C-1 NULATO A-3	64.71583 N 64.23493 N	156.11944 W 157.09165 W	K009S014E17 K014S009E33	SFp,Wp SFp,Wp
334-40-11000-2230-3009 Ruby Slough	NULATO C-1 RUBY C-6	64.70041 N 64.73306 N	156.09090 W 155.57639 W	K009S014E21 K009S016E01	SFp,Wp SFp,Wp
334-40-11000-2255 Melozitna River	RUBY D-5 MELOZITNA C-1	64.75874 N 65.65722 N	155.44462 W 153.07167 W	K008S017E33 K003N028E17	CHp,Kp,SFp,Wp CHp
334-40-11000-2255-3025 Grayling Creek	RUBY D-6 RUBY D-6	64.82594 N 64.84000 N	155.59552 W 155.69751 W	K008S016E03 K007S016E31	Kr Kr
334-40-11000-2255-3035	RUBY D-6 RUBY D-6	64.84791 N 64.88972 N	155.54952 W 155.61389 W	K007S016E26 K007S016E10	Kr Kr
334-40-11000-2255-3055	RUBY D-5 RUBY D-5	64.87274 N 64.87694 N	155.39991 W 155.44917 W	K007S017E22 K007S017E17	Kr Kr
334-40-11000-2255-3055-4006	RUBY D-5 RUBY D-5	64.87303 N 64.88528 N	155.40771 W 155.43028 W	K007S017E22 K007S017E16	Kr Kr
334-40-11000-2255-3065	RUBY D-5 RUBY D-5	64.88678 N 64.90555 N	155.35012 W 155.41139 W	K007S017E14 K007S017E03	Kr Kr
334-40-11000-2255-3075	RUBY D-5 RUBY D-5	64.92868 N 64.92556 N	155.33410 W 155.38695 W	K006S017E36 K006S017E34	Kr Kr

<i>WATER BODY NUMBER / NAME</i>	<i>MAP SHEET</i>	<i>LAT.</i>	<i>LONG.</i>	<i>LEGAL</i>	<i>SPECIES</i>
334-40-11000-2255-3085	RUBY D-5 RUBY D-5	64.94441 N 64.94222 N	155.34831 W 155.41195 W	K006S017E26 K006S017E27	Kr Kr
334-40-11000-2255-3100	RUBY D-5 RUBY D-5	64.96556 N 64.94694 N	155.26814 W 155.19891 W	K006S018E17 K006S018E27	Kr Kr
334-40-11000-2255-3109	RUBY D-5 RUBY D-5	64.98173 N 64.96695 N	155.26004 W 155.37278 W	K006S018E08 K006S017E14	Kr Kr
334-40-11000-2255-3119	RUBY D-5 RUBY D-5	64.99521 N 64.98803 N	155.28561 W 155.36143 W	K006S018E06 K006S017E11	Kr Kr
334-40-11000-2255-3122	MELOZITNA A-5 RUBY D-5	65.00701 N 64.98361 N	155.26412 W 155.18084 W	K005S018E32 K006S018E10	Kr Kr
334-40-11000-2255-3135 Fox Creek	MELOZITNA A-5 MELOZITNA A-5	65.05532 N 65.03972 N	155.18561 W 155.41139 W	K005S018E15 K005S017E22	CHs, Kr Kr
334-40-11000-2255-3135-4020	MELOZITNA A-5 MELOZITNA A-5	65.05671 N 65.06305 N	155.33120 W 155.34639 W	K005S017E13 K005S017E11	CHs CHs
334-40-11000-2255-3142 Turnaround Creek	MELOZITNA A-5 RUBY D-4	65.08029 N 64.99611 N	155.18066 W 154.94750 W	K005S018E03 K006S019E02	CHs CHs
334-40-11000-2255-3145	MELOZITNA A-5 MELOZITNA A-5	65.08285 N 65.10277 N	155.17138 W 155.18639 W	K005S018E02 K004S018E33	Kr Kr
334-40-11000-2255-3145-4011	MELOZITNA A-5 MELOZITNA A-5	65.09556 N 65.09555 N	155.17195 W 155.20223 W	K004S018E33 K004S018E32	Kr Kr
334-40-11000-2255-3155	MELOZITNA A-5 MELOZITNA A-5	65.10030 N 65.12333 N	155.10279 W 155.10445 W	K004S018E35 K004S018E23	Kr Kr
334-40-11000-2255-3155-4009	MELOZITNA A-5 MELOZITNA A-5	65.11177 N 65.11444 N	155.10814 W 155.12389 W	K004S018E26 K004S018E26	Kr Kr
334-40-11000-2255-3155-4011	MELOZITNA A-5 MELOZITNA A-5	65.11695 N 65.12111 N	155.10544 W 155.11834 W	K004S018E26 K004S018E23	Kr Kr
334-40-11000-2255-3162	MELOZITNA A-5 MELOZITNA A-5	65.10361 N 65.08305 N	155.05899 W 155.02612 W	K004S019E31 K005S019E04	Kr Kr
334-40-11000-2255-3168 Black Sand Creek	MELOZITNA A-5 MELOZITNA A-4	65.13086 N 65.07500 N	155.05719 W 154.89417 W	K004S019E19 K005S020E07	CHs CHs

<i>WATER BODY NUMBER / NAME</i>	<i>MAP SHEET</i>	<i>LAT.</i>	<i>LONG.</i>	<i>LEGAL</i>	<i>SPECIES</i>
334-40-11000-2255-3174 Hot Springs Creek	MELOZITNA A-4 MELOZITNA A-3	65.18306 N 65.22472 N	154.91132 W 154.46889 W	K003S019E35 K003S021E13	CHs,Ks CHs
334-40-11000-2255-3174-4030	MELOZITNA A-4 MELOZITNA A-4	65.11451 N 65.09389 N	154.74544 W 154.73000 W	K004S020E27 K004S020E34	Kr Kr
334-40-11000-2255-3174-4030-5015	MELOZITNA A-4 MELOZITNA A-4	65.10198 N 65.09666 N	154.72968 W 154.71889 W	K004S020E34 K004S020E35	Kr Kr
334-40-11000-2255-3174-4040 Glacier Creek	MELOZITNA A-4 MELOZITNA A-4	65.12094 N 65.10195 N	154.70523 W 154.68861 W	K004S020E23 K004S020E35	Kr Kr
334-40-11000-2255-3174-4050	MELOZITNA A-4 MELOZITNA A-4	65.13954 N 65.12973 N	154.67453 W 154.62973 W	K004S020E13 K004S021E19	Kr Kr
334-40-11000-2255-3174-4070	MELOZITNA A-4 MELOZITNA A-4	65.20905 N 65.18445 N	154.59816 W 154.54945 W	K003S021E20 K003S021E33	Kr Kr
334-40-11000-2255-3174-4070-5015	MELOZITNA A-4 MELOZITNA A-4	65.19715 N 65.18639 N	154.54893 W 154.52167 W	K003S021E28 K003S021E34	Kr Kr
334-40-11000-2255-3175	MELOZITNA A-4 MELOZITNA A-4	65.18370 N 65.23639 N	154.90142 W 154.90500 W	K003S019E35 K003S019E11	Kr Kr
334-40-11000-2255-3180 Big Creek	MELOZITNA B-4 MELOZITNA B-4	65.25858 N 65.26444 N	154.74145 W 154.61005 W	K003S020E03 K003S021E05	CHs,Kr CHs
334-40-11000-2255-3195	MELOZITNA B-4 MELOZITNA B-4	65.31057 N 65.32166 N	154.71875 W 154.80889 W	K002S020E14 K002S020E17	Kr Kr
334-40-11000-2255-3208	MELOZITNA B-4 MELOZITNA B-4	65.36239 N 65.33667 N	154.66251 W 154.61445 W	K001S020E36 K002S021E08	Kr Kr
334-40-11000-2255-3208-4007	MELOZITNA B-4 MELOZITNA B-4	65.36209 N 65.35500 N	154.64494 W 154.59806 W	K001S021E31 K001S021E32	Kr Kr
334-40-11000-2255-3215	MELOZITNA B-4 MELOZITNA B-4	65.37601 N 65.37138 N	154.66271 W 154.72639 W	K001S020E25 K001S020E27	Kr Kr
334-40-11000-2255-3222	MELOZITNA B-4 MELOZITNA B-4	65.39119 N 65.38331 N	154.61182 W 154.55091 W	K001S021E20 K001S021E21	Kr Kr
334-40-11000-2255-3222-4008	MELOZITNA B-4 MELOZITNA B-4	65.39127 N 65.37361 N	154.60382 W 154.57111 W	K001S021E20 K001S021E28	Kr Kr

<i>WATER BODY NUMBER / NAME</i>	<i>MAP SHEET</i>	<i>LAT.</i>	<i>LONG.</i>	<i>LEGAL</i>	<i>SPECIES</i>
334-40-11000-2255-3227	MELOZITNA B-4 MELOZITNA B-4	65.41833 N 65.43722 N	154.59393 W 154.62639 W	K001S021E08 K001S021E06	Kr Kr
334-40-11000-2255-3227-4011	MELOZITNA B-4 MELOZITNA B-4	65.42748 N 65.42666 N	154.62190 W 154.64056 W	K001S021E06 K001S021E06	Kr Kr
334-40-11000-2255-3238	MELOZITNA B-4 MELOZITNA B-4	65.41814 N 65.41083 N	154.53046 W 154.51391 W	K001S021E10 K001S021E11	Kr Kr
334-40-11000-2255-3245	MELOZITNA B-4 MELOZITNA B-4	65.42545 N 65.46806 N	154.52062 W 154.59445 W	K001S021E03 K001N021E19	Kr Kr
334-40-11000-2255-3250	MELOZITNA B-3 MELOZITNA B-3	65.42960 N 65.42110 N	154.46875 W 154.43279 W	K001S021E01 K001S022E07	Kr Kr
334-40-11000-2255-3260	MELOZITNA B-3 MELOZITNA B-3	65.45453 N 65.43999 N	154.42895 W 154.40862 W	K001N021E26 K001N021E36	Kr Kr
334-40-11000-2255-3270	MELOZITNA B-3 MELOZITNA B-3	65.45980 N 65.44139 N	154.40247 W 154.37443 W	K001N021E25 K001N022E31	Kr Kr
334-40-11000-2255-3280	MELOZITNA B-3 MELOZITNA B-3	65.48355 N 65.47668 N	154.32876 W 154.30723 W	K001N022E17 K001N022E21	Kr Kr
334-40-11000-2255-3283	MELOZITNA B-3 MELOZITNA C-3	65.49012 N 65.51944 N	154.31807 W 154.37862 W	K001N022E16 K001N022E06	Kr Kr
334-40-11000-2255-3285	MELOZITNA C-3 MELOZITNA C-3	65.50066 N 65.52000 N	154.30985 W 154.32556 W	K001N022E09 K001N022E05	Kr Kr
334-40-11000-2255-3289	MELOZITNA C-3 MELOZITNA C-3	65.50385 N 65.52222 N	154.23233 W 154.20113 W	K001N022E11 K001N022E01	Kr Kr
334-40-11000-2255-3289-4007	MELOZITNA C-3 MELOZITNA C-3	65.51013 N 65.51722 N	154.22777 W 154.23334 W	K001N022E02 K001N022E02	Kr Kr
334-40-11000-2255-3300 Wolf Creek	MELOZITNA B-3 MELOZITNA B-3	65.49371 N 65.45444 N	154.16150 W 154.08995 W	K001N023E18 K001N023E28	CHp,Kr,Wp Kr
334-40-11000-2255-3320 Dome Creek	MELOZITNA C-3 MELOZITNA C-3	65.51353 N 65.50248 N	154.06126 W 154.03326 W	K001N023E03 K001N023E11	Kr Kr
334-40-11000-2255-3329	MELOZITNA C-3 MELOZITNA C-3	65.53243 N 65.53862 N	154.06883 W 154.10473 W	K002N023E34 K002N023E33	Kr Kr

<i>WATER BODY NUMBER / NAME</i>	<i>MAP SHEET</i>	<i>LAT.</i>	<i>LONG.</i>	<i>LEGAL</i>	<i>SPECIES</i>
334-40-11000-2255-3329-4009	MELOZITNA C-3 MELOZITNA C-3	65.53495 N 65.53306 N	154.09831 W 154.11472 W	K002N023E33 K002N023E32	Kr Kr
334-40-11000-2255-3335	MELOZITNA C-3 MELOZITNA C-3	65.53340 N 65.55444 N	154.05778 W 154.09890 W	K002N023E34 K002N023E21	Kr Kr
334-40-11000-2255-3341	MELOZITNA C-3 MELOZITNA C-3	65.53866 N 65.56029 N	154.03775 W 154.02445 W	K002N023E35 K002N023E23	Kr Kr
334-40-11000-2255-3359	MELOZITNA C-2 MELOZITNA C-2	65.57519 N 65.60416 N	153.78983 W 153.79751 W	K002N024E13 K002N024E01	Kr Kr
334-40-11000-2255-3390	MELOZITNA C-2 MELOZITNA C-1	65.62467 N 65.60695 N	153.50115 W 153.46111 W	K003N026E32 K002N026E04	Kr Kr
334-40-11000-2255-3401	MELOZITNA C-1 MELOZITNA C-1	65.63919 N 65.66665 N	153.42887 W 153.43251 W	K003N026E27 K003N026E15	Kr Kr
334-40-11000-2255-3401-4018	MELOZITNA C-1 MELOZITNA C-1	65.65989 N 65.66387 N	153.41422 W 153.39622 W	K003N026E14 K003N026E14	Kr Kr
334-40-11000-2255-3409	MELOZITNA C-1 MELOZITNA C-1	65.63312 N 65.66278 N	153.40356 W 153.37222 W	K003N026E26 K003N026E13	Kr Kr
334-40-11000-2255-3420 Little Melozitna River	MELOZITNA C-1 MELOZITNA B-1	65.63946 N 65.47500 N	153.19178 W 153.34778 W	K003N027E26 K001N027E19	CHs,Kp CHs,Kp
334-40-11000-2255-3420-4011 Melozimoran Creek	MELOZITNA C-1 MELOZITNA C-1	65.60158 N 65.58667 N	153.17270 W 153.05194 W	K002N027E01 K002N028E09	Kr Kr
334-40-11000-2255-3420-4011-5010	MELOZITNA C-1 MELOZITNA C-1	65.59910 N 65.58027 N	153.10062 W 153.10528 W	K002N028E05 K002N028E17	Kr Kr
334-40-11000-2255-3420-4018	MELOZITNA C-1 MELOZITNA C-1	65.56630 N 65.57834 N	153.24351 W 153.29250 W	K002N027E22 K002N027E17	Kr Kr
334-40-11000-2255-3420-4019	MELOZITNA C-1 MELOZITNA C-1	65.56712 N 65.54833 N	153.24229 W 153.19418 W	K002N027E22 K002N027E26	Kr Kr
334-40-11000-2255-3420-4020	MELOZITNA C-1 MELOZITNA C-1	65.56200 N 65.54250 N	153.26255 W 153.35334 W	K002N027E21 K002N026E25	Kr Kr
334-40-11000-2255-3420-4025	MELOZITNA C-1 MELOZITNA C-1	65.54527 N 65.52388 N	153.27129 W 153.22360 W	K002N027E28 K001N027E03	Kp Kp

<i>WATER BODY NUMBER / NAME</i>	<i>MAP SHEET</i>	<i>LAT.</i>	<i>LONG.</i>	<i>LEGAL</i>	<i>SPECIES</i>
334-40-11000-2255-3420-4031	MELOZITNA C-1 MELOZITNA C-1	65.52922 N 65.51056 N	153.31433 W 153.25086 W	K002N027E31 K001N027E04	Kr Kr
334-40-11000-2266 Big Creek	RUBY D-5 RUBY D-5	64.79831 N 64.75888 N	155.33361 W 155.05142 W	K008S017E13 K008S019E32	CHp,Kp,Wp CHp,Kp,Wp
334-40-11000-2275	RUBY D-4 RUBY D-4	64.93087 N 64.94861 N	154.68995 W 154.69612 W	K006S021E31 K006S021E19	CHs CHs
334-40-11000-2300 Nowitna River	RUBY D-3 RUBY A-3	64.92607 N 64.07083 N	154.27352 W 154.26889 W	K006S023E31 K016S023E26	CHp,COp,Kp CHp,COp
334-40-11000-2300-3045	RUBY D-3 RUBY C-3	64.75110 N 64.69972 N	154.33869 W 154.41806 W	K008S022E35 K009S022E23	CHp,Kp CHp,Kp
334-40-11000-2300-3080 Sulatna River	RUBY C-3 RUBY C-4	64.59918 N 64.52111 N	154.46327 W 154.60473 W	K010S022E28 K011S021E23	CHp,Kp CHp,Kp
334-40-11000-2300-3100 Lost River	RUBY B-3 RUBY B-3	64.49888 N 64.46638 N	154.24381 W 154.24639 W	K011S023E34 K012S023E10	Kp Kp
334-40-11000-2300-3203 Titna River	RUBY B-2 KANTISHNA RIVER B-6	64.37571 N 64.32493 N	153.62491 W 152.98442 W	K013S026E12 F007S027W07	CHp,Kp Kp
334-40-11000-2300-3203-4102	KANTISHNA RIVER B-6 MEDFRA D-1	64.32492 N 63.93751 N	152.98436 W 153.31011 W	F007S027W07 K018S028E12	Ksr Kr
334-40-11000-2300-3203-4102-5309	RUBY A-1 RUBY A-1	64.00116 N 64.00165 N	153.30172 W 153.29775 W	K017S028E24 K017S028E24	Kr Kr
334-40-11000-2300-3203-4102-5311	MEDFRA D-1 MEDFRA D-1	63.97670 N 63.97679 N	153.28653 W 153.17496 W	K017S029E31 K017S029E34	Kr Kr
334-40-11000-2300-3277 Sulukna River	RUBY A-3 MEDFRA D-3	64.12661 N 63.87576 N	154.04636 W 154.13681 W	K016S024E01 K019S024E02	CHp,COp,Kp Kr
334-40-11000-2302	RUBY D-3 RUBY D-3	64.92931 N 64.93528 N	154.27300 W 154.14417 W	K006S023E31 K006S023E26	CHp CHp
334-40-11000-2405 Illinois Creek	MELOZITNA A-1 MELOZITNA B-1	65.17968 N 65.28665 N	153.07495 W 153.11531 W	K003S028E35 K002S028E28	CHs,Ksr,Wp Ksr,Wp
334-40-11000-2405-3019 Wilson Creek	MELOZITNA B-1 MELOZITNA B-1	65.28665 N 65.29722 N	153.11531 W 153.12834 W	K002S028E28 K002S028E21	Kr Kr

<i>WATER BODY NUMBER / NAME</i>	<i>MAP SHEET</i>	<i>LAT.</i>	<i>LONG.</i>	<i>LEGAL</i>	<i>SPECIES</i>
334-40-11000-2405-3020 Golden Creek	MELOZITNA B-1 MELOZITNA B-1	65.28665 N 65.28833 N	153.11531 W 153.07613 W	K002S028E28 K002S028E27	Kr Kr
334-40-11000-2445 Tozitna River	TANANA A-5 TANANA C-3	65.13394 N 65.56189 N	152.39292 W 151.12190 W	F004N024W34 F009N017W33	CHs,Ks,Sp,SFp,Wp Kr
334-40-11000-2445-3062	TANANA B-5 TANANA B-5	65.37833 N 65.38394 N	152.43938 W 152.40606 W	F006N024W02 F007N024W36	Kr Kr
334-40-11000-2445-3091 Dagislahna Creek	TANANA C-5 TANANA C-5	65.51694 N 65.53667 N	152.21465 W 152.22361 W	F008N023W14 F008N023W11	CHp,Kp,Sp,Wp CHp,Kp,Sp,Wp
334-40-11000-2445-3255	TANANA C-4 TANANA C-4	65.54741 N 65.59523 N	151.70774 W 151.65231 W	F008N020W05 F009N020W23	Kr Kr
334-40-11000-2445-3259 Fleshlanana Creek	TANANA C-3 TANANA C-3	65.53929 N 65.59183 N	151.46907 W 151.43939 W	F008N019W09 F009N019W23	Kr Kr
334-40-11000-2445-3261 Gishna	TANANA C-3 TANANA C-3	65.55552 N 65.60086 N	151.37626 W 151.33532 W	F008N019W01 F009N018W17	Kr Kr
334-40-11000-2490 Tanana River	TANANA A-4 TANACROSS A-2	65.16856 N 63.04656 N	151.99767 W 141.85832 W	F004N022W15 C015N019E29	CHp,COp,Kp CHp,COp
334-40-11000-2490-3060 Cosna River	KANTISHNA RIVER D-3 KANTISHNA RIVER C-4	64.86398 N 64.71444 N	151.40398 W 151.57945 W	F001N019W34 F002S020W28	Ks Ks
334-40-11000-2490-3121 Baker Creek	KANTISHNA RIVER D-1 TANANA A-1	64.97069 N 65.08834 N	150.47410 W 150.28778 W	F002N014W30 F003N013W18	CHs,Kp CHs
334-40-11000-2490-3121-4020 Hutlinana Creek	TANANA A-1 TANANA A-1	65.00972 N 65.16111 N	150.33261 W 150.14115 W	F002N014W11 F004N013W23	CHs CHs
334-40-11000-2490-3140 Kantishna River	FAIRBANKS D-6 MT MCKINLEY D-4	64.76507 N 63.86695 N	149.96060 W 151.55580 W	F002S012W04 F012S020W19	CHp,COp,Kp CHp,COp,Kp
334-40-11000-2490-3140-4065 Toklat River	KANTISHNA RIVER B-1 MT MCKINLEY D-1	64.45570 N 63.81306 N	150.31881 W 150.28389 W	F005S014W27 F013S014W04	CHs,COs CHs,COs
334-40-11000-2490-3140-4065-5025	KANTISHNA RIVER B-1 FAIRBANKS A-6	64.35370 N 64.19194 N	150.21704 W 149.97333 W	F006S013W31 F008S012W29	COsr,Ks COr
334-40-11000-2490-3140-4065-5025-6015	KANTISHNA RIVER B-1 KANTISHNA RIVER B-1	64.32373 N 64.29972 N	150.12577 W 150.06806 W	F007S013W09 F007S013W23	COs COs

<i>WATER BODY NUMBER / NAME</i>	<i>MAP SHEET</i>	<i>LAT.</i>	<i>LONG.</i>	<i>LEGAL</i>	<i>SPECIES</i>
334-40-11000-2490-3140-4065-5025-6040	FAIRBANKS A-6 FAIRBANKS A-6	64.20040 N 64.19778 N	149.96185 W 149.90723 W	F008S012W20 F008S012W27	CO CO
334-40-11000-2490-3140-4065-5070	KANTISHNA RIVER A-1 KANTISHNA RIVER A-1	64.16683 N 64.14973 N	150.00592 W 150.02111 W	F009S013W01 F009S013W12	CHs,COs CHs,COs
334-40-11000-2490-3140-4065-5079 Sushana River	FAIRBANKS A-6 FAIRBANKS A-6	64.15453 N 64.00889 N	149.98862 W 149.88779 W	F009S012W07 F010S012W34	CHs,COsr CHs,COsr
334-40-11000-2490-3140-4065-5085 East Fort Toklat River	MT MCKINLEY D-1 MT MCKINLEY D-1	63.90446 N 63.87923 N	150.14414 W 150.05905 W	F012S013W05 F012S013W14	CHp,COs CHp,COs
334-40-11000-2490-3140-4075 Clear Creek	KANTISHNA RIVER B-1 KANTISHNA RIVER B-1	64.41826 N 64.32329 N	150.37868 W 150.28570 W	F006S014W05 F007S014W11	COs,Kp Kp
334-40-11000-2490-3140-4095	KANTISHNA RIVER B-2 KANTISHNA RIVER A-1	64.25872 N 64.23750 N	150.58266 W 150.34500 W	F007S015W32 F008S014W09	CHs,Ks CHs,Ks
334-40-11000-2490-3140-4115 Bearpaw River	KANTISHNA RIVER A-2 MT MCKINLEY C-2	64.09130 N 63.71459 N	150.69594 W 150.89963 W	F009S016W33 F014S017W08	CHsr,COp,Ksr Kr
334-40-11000-2490-3140-4115-5029 Flume Creek	KANTISHNA RIVER A-2 MT MCKINLEY D-2	64.00211 N 63.94664 N	150.78538 W 150.74570 W	F010S017W36 F011S016W20	Kr Kr
334-40-11000-2490-3140-4115-5029-6019	MT MCKINLEY D-2 MT MCKINLEY D-2	63.95329 N 63.95193 N	150.76405 W 150.73581 W	F011S016W19 F011S016W20	Kr Kr
334-40-11000-2490-3140-4115-5034 Bear Creek	MT MCKINLEY D-2 MT MCKINLEY D-2	63.97959 N 63.97223 N	150.82585 W 150.95110 W	F011S017W11 F011S017W07	Kr Kr
334-40-11000-2490-3140-4115-5034-6011	MT MCKINLEY D-2 MT MCKINLEY D-2	63.97427 N 63.96082 N	150.88921 W 150.91270 W	F011S017W09 F011S017W17	Kr Kr
334-40-11000-2490-3140-4115-5034-6011-7006	MT MCKINLEY D-2 MT MCKINLEY D-2	63.97074 N 63.96566 N	150.89324 W 150.91326 W	F011S017W09 F011S017W17	Kr Kr
334-40-11000-2490-3140-4115-5035 Otter Creek	MT MCKINLEY D-2 MT MCKINLEY D-2	63.92615 N 63.88480 N	150.83271 W 150.79796 W	F011S017W26 F012S017W12	Kr Kr
334-40-11000-2490-3140-4115-5035-6011	MT MCKINLEY D-2 MT MCKINLEY D-2	63.90868 N 63.89718 N	150.81617 W 150.80290 W	F012S017W02 F012S017W01	Kr Kr
334-40-11000-2490-3140-4115-5035-6020	MT MCKINLEY D-2 MT MCKINLEY D-2	63.88950 N 63.88536 N	150.81560 W 150.82488 W	F012S017W11 F012S017W11	Kr Kr

<i>WATER BODY NUMBER / NAME</i>	<i>MAP SHEET</i>	<i>LAT.</i>	<i>LONG.</i>	<i>LEGAL</i>	<i>SPECIES</i>
334-40-11000-2490-3140-4115-5040	MT MCKINLEY D-2 MT MCKINLEY D-2	63.90417 N 63.88917 N	150.89333 W 150.96202 W	F012S017W04 F012S017W07	Kr Kr
334-40-11000-2490-3140-4115-5044 Moose Creek	MT MCKINLEY D-2 MT MCKINLEY C-2	63.88791 N 63.52506 N	150.90180 W 150.67220 W	F012S017W09 F016S016W16	CHs,COs,Ks CHp
334-40-11000-2490-3140-4115-5044-6005	MT MCKINLEY D-2 MT MCKINLEY D-2	63.87588 N 63.86535 N	150.93361 W 150.93060 W	F012S017W17 F012S017W20	Ks Ks
334-40-11000-2490-3140-4115-5051	MT MCKINLEY D-2 MT MCKINLEY D-2	63.83985 N 63.83142 N	150.89416 W 150.88710 W	F012S017W28 F012S017W33	Kr Kr
334-40-11000-2490-3140-4115-5057	MT MCKINLEY D-2 MT MCKINLEY D-2	63.81467 N 63.79334 N	150.91272 W 150.90081 W	F013S017W06 F013S017W17	Kr Kr
334-40-11000-2490-3140-4115-5057-6009	MT MCKINLEY D-2 MT MCKINLEY D-2	63.80528 N 63.79539 N	150.90852 W 150.89354 W	F013S017W07 F013S017W17	Kr Kr
334-40-11000-2490-3140-4115-5063	MT MCKINLEY D-2 MT MCKINLEY D-2	63.78258 N 63.77067 N	150.93852 W 150.90438 W	F013S018W13 F013S017W19	Kr Kr
334-40-11000-2490-3140-4115-5069	MT MCKINLEY D-2 MT MCKINLEY D-2	63.77442 N 63.75365 N	150.94584 W 150.93829 W	F013S018W24 F013S018W25	Kr Kr
334-40-11000-2490-3140-4115-5072 Glacier Creek	MT MCKINLEY C-2 MT MCKINLEY C-2	63.72601 N 63.67112 N	150.96996 W 150.99341 W	F014S018W02 F014S018W26	CHsr,Ksr Kr
334-40-11000-2490-3140-4115-5076 Caribou Creek	MT MCKINLEY C-2 MT MCKINLEY C-2	63.71282 N 63.67445 N	150.95696 W 150.93381 W	F014S018W12 F014S017W30	Kr Kr
334-40-11000-2490-3140-4115-5078	MT MCKINLEY C-2 MT MCKINLEY C-2	63.71278 N 63.69194 N	150.95338 W 150.92340 W	F014S018W12 F014S017W19	Kr Kr
334-40-11000-2490-3140-4115-5084 Rock Creek	MT MCKINLEY C-2 MT MCKINLEY C-2	63.71304 N 63.69485 N	150.92114 W 150.89230 W	F014S017W07 F014S017W17	Kr Kr
334-40-11000-2490-3140-4137	MT MCKINLEY D-3 MT MCKINLEY D-3	63.87907 N 63.85429 N	151.39928 W 151.39993 W	F012S020W14 F012S020W23	Kp Kp
334-40-11000-2490-3140-4137-5009	MT MCKINLEY D-3 MT MCKINLEY D-3	63.85429 N 63.84945 N	151.39993 W 151.40110 W	F012S020W23 F012S020W26	Kp Kp
334-40-11000-2490-3140-4141	MT MCKINLEY D-3 MT MCKINLEY D-3	63.87589 N 63.83545 N	151.44618 W 151.46007 W	F012S020W15 F012S020W34	COp COp

<i>WATER BODY NUMBER / NAME</i>	<i>MAP SHEET</i>	<i>LAT.</i>	<i>LONG.</i>	<i>LEGAL</i>	<i>SPECIES</i>
334-40-11000-2490-3140-4141-5009	MT MCKINLEY D-3 MT MCKINLEY D-3	63.83545 N 63.82385 N	151.46007 W 151.45790 W	F012S020W34 F013S020W05	COp COp
334-40-11000-2490-3140-4145 Mckinley River	MT MCKINLEY D-4 MT MCKINLEY D-4	63.86695 N 63.78556 N	151.55580 W 151.64757 W	F012S020W19 F013S021W17	CHs CHs
334-40-11000-2490-3140-4146 Birch Creek	MT MCKINLEY D-4 MT MCKINLEY B-4	63.86695 N 63.47304 N	151.55580 W 151.85072 W	F012S020W19 F017S022W06	CHp,COp,Kp CHp,COp
334-40-11000-2490-3140-4146-5010 Muddy River	MT MCKINLEY D-4 MT MCKINLEY D-5	63.88502 N 63.89111 N	151.59348 W 152.09557 W	F012S021W12 F012S023W08	CHp,COp,Kp CHp,COp,Kp
334-40-11000-2490-3140-4146-5010-0010 Minchumina, Lake	MT MCKINLEY D-5	63.90334 N	152.21611 W	F012S024W02	CHp,COp,Kp
334-40-11000-2490-3140-4146-5010-6020	MT MCKINLEY D-4 KANTISHNA RIVER A-4	63.98389 N 64.11527 N	151.63694 W 151.50695 W	F011S021W03 F009S020W20	CHs,Ksr CHp,Kr
334-40-11000-2490-3140-4146-5010-6020-7020	KANTISHNA RIVER A-4 KANTISHNA RIVER A-3	64.06884 N 64.09083 N	151.53154 W 151.48250 W	F010S020W07 F009S020W33	CHp,Kr CHp,Kr
334-40-11000-2490-3140-4146-5010-6045 Foraker River	MT MCKINLEY D-5 MT MCKINLEY B-4	63.89111 N 63.45409 N	152.09557 W 151.87300 W	F012S023W08 F017S023W12	CHp,COp COp
334-40-11000-2490-3140-4146-5010-6045-7810 White Creek	MT MCKINLEY B-4 MT MCKINLEY B-4	63.45409 N 63.40947 N	151.87300 W 151.92496 W	F017S023W12 F017S023W27	COs COs
334-40-11000-2490-3140-4146-5700 Hult Creek	MT MCKINLEY B-4 MT MCKINLEY B-4	63.47304 N 63.41208 N	151.85072 W 151.83333 W	F017S022W06 F017S022W30	CHs,COs CHs,COs
334-40-11000-2490-3151 Tolovana River	FAIRBANKS D-6 LIVENGOOD B-4	64.85113 N 65.44931 N	149.82962 W 148.64064 W	F001S011W06 F007N005W07	CHp,COp,Kp CHp
334-40-11000-2490-3151-4010	FAIRBANKS D-6 FAIRBANKS D-6	64.87917 N 64.90973 N	149.79405 W 149.75249 W	F001N011W28 F001N011W15	Kr Kr
334-40-11000-2490-3151-4020 Chatanika River	LIVENGOOD A-5 CIRCLE B-5	65.08833 N 65.29126 N	149.29813 W 146.34509 W	F003N009W13 F005N007E05	CHp,COp,Kp Kr
334-40-11000-2490-3151-4020-5070 Shovel Creek	LIVENGOOD A-3 LIVENGOOD A-3	65.02730 N 65.02362 N	148.40508 W 148.42583 W	F002N004W05 F002N004W06	Kr Kr
334-40-11000-2490-3151-4020-5080	LIVENGOOD A-3 LIVENGOOD A-3	65.02540 N 65.02222 N	148.34939 W 148.36028 W	F002N004W03 F002N004W09	Kr Kr

<i>WATER BODY NUMBER / NAME</i>	<i>MAP SHEET</i>	<i>LAT.</i>	<i>LONG.</i>	<i>LEGAL</i>	<i>SPECIES</i>
334-40-11000-2490-3151-4020-5090	LIVENGOOD A-3 LIVENGOOD A-3	65.03030 N 65.02389 N	148.24887 W 148.25111 W	F002N003W06 F002N003W06	Kr Kr
334-40-11000-2490-3151-4020-5093	LIVENGOOD A-3 LIVENGOOD A-3	65.03101 N 65.03750 N	148.24058 W 148.24001 W	F002N003W06 F003N003W31	Kr Kr
334-40-11000-2490-3151-4020-5099	LIVENGOOD A-3 LIVENGOOD A-3	65.03489 N 65.03805 N	148.17617 W 148.17278 W	F002N003W04 F003N003W33	Kr Kr
334-40-11000-2490-3151-4020-5103	LIVENGOOD A-3 LIVENGOOD A-3	65.03366 N 65.04083 N	148.15493 W 148.15919 W	F002N003W04 F003N003W33	Kr Kr
334-40-11000-2490-3151-4020-5110	LIVENGOOD A-3 LIVENGOOD A-3	65.03819 N 65.03111 N	148.09297 W 148.08390 W	F003N003W35 F002N003W02	Kr Kr
334-40-11000-2490-3151-4020-5115 Hayes Creek	LIVENGOOD A-3 LIVENGOOD A-3	65.04751 N 65.05027 N	148.06645 W 148.07917 W	F003N003W36 F003N003W36	Kr Kr
334-40-11000-2490-3151-4020-5120	LIVENGOOD A-3 LIVENGOOD A-3	65.05014 N 65.04111 N	148.02917 W 148.03417 W	F003N002W31 F003N002W31	Kr Kr
334-40-11000-2490-3151-4020-5126	LIVENGOOD A-3 LIVENGOOD A-3	65.04625 N 65.03556 N	148.00857 W 148.00334 W	F003N002W32 F002N002W05	Kr Kr
334-40-11000-2490-3151-4020-5140 Sargent Creek	LIVENGOOD A-2 LIVENGOOD A-2	65.05257 N 65.04944 N	147.83637 W 147.84778 W	F003N001W30 F003N002W36	Kr Kr
334-40-11000-2490-3151-4020-5150 Dome Creek	LIVENGOOD A-2 LIVENGOOD A-2	65.07537 N 65.07626 N	147.74825 W 147.74145 W	F003N001W21 F003N001W22	CHr,Kr CHr,Kr
334-40-11000-2490-3151-4020-5165 Poker Creek	LIVENGOOD A-1 LIVENGOOD A-1	65.13667 N 65.15027 N	147.48171 W 147.48027 W	F004N001E35 F004N001E26	Kr Kr
334-40-11000-2490-3151-4020-5170 Pilot Creek	LIVENGOOD A-1 LIVENGOOD A-1	65.14588 N 65.13866 N	147.42104 W 147.40593 W	F004N002E30 F004N002E30	Kr Kr
334-40-11000-2490-3151-4020-5180 Kokomo Creek	LIVENGOOD A-1 LIVENGOOD A-1	65.17782 N 65.17528 N	147.28692 W 147.27527 W	F004N002E14 F004N002E14	Kr Kr
334-40-11000-2490-3151-4020-5185 Crooked Creek	LIVENGOOD A-1 LIVENGOOD A-1	65.19958 N 65.21028 N	147.22542 W 147.22861 W	F004N003E06 F004N003E06	Kr Kr
334-40-11000-2490-3151-4020-5191 Belle Creek	LIVENGOOD A-1 LIVENGOOD A-1	65.20702 N 65.21333 N	147.18380 W 147.19389 W	F004N003E05 F005N003E31	Kr Kr

<i>WATER BODY NUMBER / NAME</i>	<i>MAP SHEET</i>	<i>LAT.</i>	<i>LONG.</i>	<i>LEGAL</i>	<i>SPECIES</i>
334-40-11000-2490-3151-4020-5201 Long Creek	LIVENGOOD A-1 LIVENGOOD A-1	65.22019 N 65.22833 N	147.07255 W 147.07250 W	F005N003E35 F005N003E26	Kr Kr
334-40-11000-2490-3151-4020-5216 Flat Creek	CIRCLE A-6 CIRCLE A-6	65.22926 N 65.21889 N	146.88090 W 146.86695 W	F005N004E26 F005N004E35	Kr Kr
334-40-11000-2490-3151-4020-5235 U.S. Creek	CIRCLE B-6 CIRCLE B-6	65.26303 N 65.27027 N	146.72536 W 146.72528 W	F005N005E16 F005N005E09	Kr Kr
334-40-11000-2490-3151-4020-5248	CIRCLE B-6 CIRCLE B-6	65.26450 N 65.26138 N	146.71691 W 146.71112 W	F005N005E16 F005N005E15	Kr Kr
334-40-11000-2490-3151-4020-5252 Cassiar Creek	CIRCLE B-6 CIRCLE B-6	65.26988 N 65.26667 N	146.69932 W 146.69667 W	F005N005E10 F005N005E15	Kr Kr
334-40-11000-2490-3151-4020-5259 Cripple Creek	CIRCLE B-6 CIRCLE B-6	65.27560 N 65.28222 N	146.65045 W 146.64555 W	F005N005E11 F005N005E11	Kr Kr
334-40-11000-2490-3151-4020-5276 Modoc Creek	CIRCLE B-6 CIRCLE B-6	65.27989 N 65.27666 N	146.57470 W 146.55056 W	F005N006E08 F005N006E08	Kr Kr
334-40-11000-2490-3151-4020-5283 Caribou Creek	CIRCLE B-6 CIRCLE B-6	65.28662 N 65.29444 N	146.54285 W 146.54557 W	F005N006E05 F005N006E05	Kr Kr
334-40-11000-2490-3151-4020-5286 Horse Creek	CIRCLE B-6 CIRCLE B-6	65.28856 N 65.28472 N	146.53435 W 146.52695 W	F005N006E04 F005N006E04	Kr Kr
334-40-11000-2490-3151-4020-5293 Sourdough Creek	CIRCLE B-5 CIRCLE B-5	65.28539 N 65.33832 N	146.48260 W 146.47112 W	F005N006E03 F006N006E23	Kr Kr
334-40-11000-2490-3151-4020-5293-6012 Ruby Creek	CIRCLE B-5 CIRCLE B-5	65.30088 N 65.31024 N	146.47680 W 146.46151 W	F006N006E34 F006N006E35	Kr Kr
334-40-11000-2490-3151-4020-5300	CIRCLE B-5 CIRCLE B-5	65.29410 N 65.28861 N	146.44109 W 146.42750 W	F005N006E02 F005N006E01	Kr Kr
334-40-11000-2490-3151-4020-5305 Tough Luck Creek	CIRCLE B-5 CIRCLE B-5	65.29717 N 65.29833 N	146.42405 W 146.42482 W	F006N006E36 F006N006E36	Kr Kr
334-40-11000-2490-3151-4020-5309 Faith Creek	CIRCLE B-5 CIRCLE B-5	65.28910 N 65.35136 N	146.37773 W 146.28456 W	F005N007E06 F006N007E15	Kr Kr
334-40-11000-2490-3151-4020-5311 McManus Creek	CIRCLE B-5 CIRCLE B-5	65.29126 N 65.29325 N	146.34509 W 146.34406 W	F005N007E05 F005N007E05	Kr Kr

<i>WATER BODY NUMBER / NAME</i>	<i>MAP SHEET</i>	<i>LAT.</i>	<i>LONG.</i>	<i>LEGAL</i>	<i>SPECIES</i>
334-40-11000-2490-3151-4020-5312 Smith Creek	CIRCLE B-5 CIRCLE B-5	65.29126 N 65.29155 N	146.34509 W 146.33914 W	F005N007E05 F005N007E05	Kr Kr
334-40-11000-2490-3151-4021	FAIRBANKS D-6 FAIRBANKS D-6	64.90990 N 64.91695 N	149.86341 W 149.84500 W	F001N011W18 F001N011W17	Kr Kr
334-40-11000-2490-3151-4031	FAIRBANKS D-6 FAIRBANKS D-6	64.93010 N 64.93750 N	149.81531 W 149.82528 W	F001N011W08 F001N011W05	Kr Kr
334-40-11000-2490-3151-4041	FAIRBANKS D-6 FAIRBANKS D-6	64.93954 N 64.94445 N	149.76826 W 149.79779 W	F001N011W03 F001N011W04	Kr Kr
334-40-11000-2490-3151-4501 West Fork Tolovana River	LIVENGOOD B-4 LIVENGOOD B-4	65.44959 N 65.46432 N	148.64052 W 148.66406 W	F007N005W07 F007N005W06	CHp CHp
334-40-11000-2490-3183 Swanneck Slough	FAIRBANKS D-5 LIVENGOOD A-6	64.92110 N 65.00917 N	149.28187 W 149.54889 W	F001N009W13 F002N010W10	CHp,COp,Kp CHp,COp,Kp
334-40-11000-2490-3200 Nenana River	FAIRBANKS C-5 HEALY D-4	64.56594 N 63.85017 N	149.10307 W 148.93760 W	F004S008W14 F012S007W28	CHp,COp,Kp CHp,COp,Kp
334-40-11000-2490-3200-4021	FAIRBANKS B-5 FAIRBANKS B-5	64.49493 N 64.48251 N	149.24849 W 149.24500 W	F005S009W12 F005S009W13	CHs,COs CHs,COs
334-40-11000-2490-3200-4028 Teklanika River	FAIRBANKS B-5 FAIRBANKS A-6	64.47067 N 64.00664 N	149.31636 W 149.55412 W	F005S009W22 F010S010W32	CHp,COp,Kp CHs
334-40-11000-2490-3200-4028-5025	FAIRBANKS B-5 FAIRBANKS B-5	64.44752 N 64.42535 N	149.35837 W 149.39184 W	F005S009W28 F006S009W05	CHs CHs
334-40-11000-2490-3200-4028-5201	FAIRBANKS B-5 FAIRBANKS B-5	64.41765 N 64.38556 N	149.41755 W 149.42359 W	F006S009W06 F006S009W19	CHp,Kp CHp,Kp
334-40-11000-2490-3200-4028-5201-6101	FAIRBANKS B-5 FAIRBANKS B-5	64.38556 N 64.36305 N	149.42359 W 149.39937 W	F006S009W19 F006S009W30	CHs,Kr CHs,Kr
334-40-11000-2490-3200-4028-5601	FAIRBANKS A-6 FAIRBANKS A-6	64.00664 N 64.00811 N	149.55412 W 149.55347 W	F010S010W32 F010S010W32	CHp CHp
334-40-11000-2490-3200-4071 Little Panguingue Creek	HEALY D-5 HEALY D-5	63.95479 N 63.94693 N	149.07981 W 149.06975 W	F011S008W15 F011S008W23	COs COs
334-40-11000-2490-3200-4075 Panguingue Creek	HEALY D-5 HEALY D-5	63.94017 N 63.91361 N	149.05574 W 149.08260 W	F011S008W23 F011S008W34	COsr COr

<i>WATER BODY NUMBER / NAME</i>	<i>MAP SHEET</i>	<i>LAT.</i>	<i>LONG.</i>	<i>LEGAL</i>	<i>SPECIES</i>
334-40-11000-2490-3200-4079	HEALY D-5 HEALY D-5	63.92474 N 63.91444 N	149.03218 W 149.04870 W	F011S008W36 F011S008W35	COsr COr
334-40-11000-2490-3200-4086 Lignite Springs	HEALY D-5 HEALY D-5	63.91954 N 63.90516 N	149.02731 W 149.01685 W	F011S008W36 F012S008W01	COs COs
334-40-11000-2490-3200-4086-5010 K-Dog Creek	HEALY D-5 HEALY D-5	63.91305 N 63.91000 N	149.01977 W 149.01990 W	F011S008W36 F012S008W01	COs COs
334-40-11000-2490-3200-4091 Healy Creek	HEALY D-4 HEALY D-4	63.85017 N 63.85109 N	148.93760 W 148.88474 W	F012S007W28 F012S007W27	CHp CHp
334-40-11000-2490-3200-4091-5102 Moody Creek	HEALY D-4 HEALY D-4	63.85109 N 63.83195 N	148.88474 W 148.84150 W	F012S007W27 F012S007W36	CHs CHs
334-40-11000-2490-3200-4115 Julius Creek	FAIRBANKS B-5 FAIRBANKS B-5	64.48137 N 64.44469 N	149.13355 W 149.10870 W	F005S008W16 F005S008W34	CHp,COp,Kp CHp,COp,Kr
334-40-11000-2490-3200-4115-5010 Clear Creek	FAIRBANKS B-5 FAIRBANKS B-5	64.44469 N 64.41111 N	149.10870 W 149.13917 W	F005S008W34 F006S008W09	CHs,COp,Kr COp
334-40-11000-2490-3200-4115-5010-6011 Glacier Creek	FAIRBANKS B-5 FAIRBANKS B-5	64.41887 N 64.40056 N	149.12523 W 149.12058 W	F006S008W03 F006S008W15	COp,Ks COp,Ks
334-40-11000-2490-3200-4115-5010-6011-7010 Wood Creek	FAIRBANKS B-5 FAIRBANKS B-5	64.40056 N 64.36920 N	149.12058 W 149.15653 W	F006S008W15 F006S008W28	COr COsr
334-40-11000-2490-3200-4140	FAIRBANKS B-5 FAIRBANKS B-5	64.44475 N 64.39866 N	149.17871 W 149.19972 W	F005S008W32 F006S008W18	CHp,COp,Kp CHp,COp
334-40-11000-2490-3200-4140-5010 Seventeenmile Slough	FAIRBANKS B-5 FAIRBANKS B-5	64.43338 N 64.40114 N	149.19043 W 149.23049 W	F005S008W32 F006S009W13	CHs,COs,Kp CHs,COs,Kp
334-40-11000-2490-3200-4161	FAIRBANKS B-5 FAIRBANKS B-5	64.38617 N 64.40888 N	149.18238 W 149.15642 W	F006S008W20 F006S008W09	COs COs
334-40-11000-2490-3200-4220 June Creek	FAIRBANKS A-5 FAIRBANKS A-5	64.14748 N 64.12617 N	149.23731 W 149.25786 W	F009S009W12 F009S009W23	CHs,COs COs
334-40-11000-2490-3200-4220-5016 Bear Creek	FAIRBANKS A-5 FAIRBANKS A-5	64.13616 N 64.13404 N	149.24123 W 149.24802 W	F009S009W13 F009S009W14	CHs,COs CHs,COs
334-40-11000-2490-3290 Salchaket Slough	FAIRBANKS D-3 FAIRBANKS C-1	64.75069 N 64.64084 N	148.00876 W 147.25167 W	F002S002W08 F003S002E24	CHp,Kp CHs,Ksr

<i>WATER BODY NUMBER / NAME</i>	<i>MAP SHEET</i>	<i>LAT.</i>	<i>LONG.</i>	<i>LEGAL</i>	<i>SPECIES</i>
334-40-11000-2490-3290-4010 Clear Creek	FAIRBANKS C-2 FAIRBANKS C-2	64.74266 N 64.70417 N	147.91252 W 147.80917 W	F002S002W15 F002S001W32	Kr Kr
334-40-11000-2490-3290-4020	FAIRBANKS C-2 FAIRBANKS C-1	64.73867 N 64.69416 N	147.67609 W 147.46612 W	F002S001W14 F002S001E36	Kr Kr
334-40-11000-2490-3290-4020-5010 McDonald Creek	FAIRBANKS C-2 FAIRBANKS C-1	64.70756 N 64.60395 N	147.60491 W 147.39310 W	F002S001E29 F004S002E05	Kr Kp
334-40-11000-2490-3290-4030	FAIRBANKS C-2 FAIRBANKS C-1	64.73454 N 64.70111 N	147.62526 W 147.46555 W	F002S001E18 F002S001E36	CHs,Ksr CHs,Ksr
334-40-11000-2490-3290-4030-5030 Bear Creek	FAIRBANKS C-1 FAIRBANKS C-1	64.70111 N 64.62888 N	147.46555 W 147.32584 W	F002S001E36 F003S002E27	CHs,Ksr CHs,Ksr
334-40-11000-2490-3301 Chena River	FAIRBANKS D-2 CIRCLE A-5	64.79522 N 65.02577 N	147.91205 W 146.20859 W	F001S002W27 F002N008E06	CHp,Kp Kr
334-40-11000-2490-3301-4010 Chena Slough	FAIRBANKS D-1 FAIRBANKS D-1	64.84231 N 64.81480 N	147.48097 W 147.40950 W	F001S001E11 F001S002E19	Kr Kr
334-40-11000-2490-3301-4015 Noyes Slough	FAIRBANKS D-2 FAIRBANKS D-2	64.84291 N 64.84834 N	147.80652 W 147.70973 W	F001S001W08 F001S001W10	Kp Kp
334-40-11000-2490-3301-4035 Mullen Slough	FAIRBANKS D-1 BIG DELTA D-6	64.82994 N 64.83998 N	147.04006 W 146.98328 W	F001S003E13 F001S004E08	CHs,Ksr CHp,Kp
334-40-11000-2490-3301-4040 Horner Creek	BIG DELTA D-6 BIG DELTA D-6	64.83949 N 64.82918 N	146.93336 W 146.88920 W	F001S004E10 F001S004E14	Kr Kr
334-40-11000-2490-3301-4044	BIG DELTA D-6 BIG DELTA D-6	64.84629 N 64.84750 N	146.92750 W 146.91472 W	F001S004E10 F001S004E10	Kr Kr
334-40-11000-2490-3301-4045	BIG DELTA D-6 BIG DELTA D-6	64.84792 N 64.85360 N	146.91614 W 146.89723 W	F001S004E10 F001S004E02	Kr Kr
334-40-11000-2490-3301-4048	BIG DELTA D-6 BIG DELTA D-6	64.84956 N 64.84306 N	146.88806 W 146.86694 W	F001S004E02 F001S004E12	Kr Kr
334-40-11000-2490-3301-4048-5003	BIG DELTA D-6 BIG DELTA D-6	64.84933 N 64.85667 N	146.88529 W 146.88306 W	F001S004E11 F001S004E02	Kr Kr
334-40-11000-2490-3301-4060 Hunts Creek	BIG DELTA D-6 BIG DELTA D-6	64.85853 N 64.85420 N	146.78898 W 146.76476 W	F001S005E05 F001S005E04	Kr Kr

<i>WATER BODY NUMBER / NAME</i>	<i>MAP SHEET</i>	<i>LAT.</i>	<i>LONG.</i>	<i>LEGAL</i>	<i>SPECIES</i>
334-40-11000-2490-3301-4063 Flat Creek	BIG DELTA D-6 BIG DELTA D-6	64.86938 N 64.87972 N	146.77146 W 146.77862 W	F001N005E32 F001N005E29	Kr Kr
334-40-11000-2490-3301-4071	BIG DELTA D-6 BIG DELTA D-6	64.88328 N 64.90361 N	146.71809 W 146.73334 W	F001N005E27 F001N005E21	Kr Kr
334-40-11000-2490-3301-4078 South Fork Chena River	BIG DELTA D-6 BIG DELTA D-6	64.88717 N 64.83472 N	146.66396 W 146.51194 W	F001N005E26 F001S006E15	Ksr Kr
334-40-11000-2490-3301-4085 Colorado Creek	BIG DELTA D-6 BIG DELTA D-6	64.90037 N 64.91513 N	146.62152 W 146.63628 W	F001N006E19 F001N005E13	Kr Kr
334-40-11000-2490-3301-4086	BIG DELTA D-6 BIG DELTA D-6	64.90059 N 64.89360 N	146.61890 W 146.61334 W	F001N006E19 F001N006E19	Kr Kr
334-40-11000-2490-3301-4093	BIG DELTA D-6 BIG DELTA D-6	64.89967 N 64.89916 N	146.57273 W 146.52502 W	F001N006E20 F001N006E21	Kr Kr
334-40-11000-2490-3301-4093-5009	BIG DELTA D-6 BIG DELTA D-6	64.90929 N 64.91778 N	146.54294 W 146.54807 W	F001N006E16 F001N006E16	Kr Kr
334-40-11000-2490-3301-4099 Fourmile Creek	BIG DELTA D-6 BIG DELTA D-6	64.90488 N 64.91972 N	146.52241 W 146.50500 W	F001N006E21 F001N006E15	Kr Kr
334-40-11000-2490-3301-4102	BIG DELTA D-5 BIG DELTA D-6	64.89985 N 64.89138 N	146.49445 W 146.52052 W	F001N006E22 F001N006E27	Kr Kr
334-40-11000-2490-3301-4110 Crawford Creek	BIG DELTA D-5 BIG DELTA D-5	64.89504 N 64.89063 N	146.41673 W 146.41737 W	F001N007E19 F001N007E30	Kr Kr
334-40-11000-2490-3301-4114 Mastodon Creek	BIG DELTA D-5 BIG DELTA D-5	64.89632 N 64.89278 N	146.40977 W 146.39473 W	F001N007E19 F001N007E19	Kr Kr
334-40-11000-2490-3301-4114-5001	BIG DELTA D-5 BIG DELTA D-5	64.89632 N 64.89889 N	146.40977 W 146.40674 W	F001N007E19 F001N007E19	Kr Kr
334-40-11000-2490-3301-4114-5003	BIG DELTA D-5 BIG DELTA D-5	64.89708 N 64.89947 N	146.40487 W 146.40219 W	F001N007E19 F001N007E19	Kr Kr
334-40-11000-2490-3301-4120	BIG DELTA D-5 BIG DELTA D-5	64.90172 N 64.89293 N	146.35401 W 146.35245 W	F001N007E20 F001N007E20	Kr Kr
334-40-11000-2490-3301-4124 Rock Creek	BIG DELTA D-5 BIG DELTA D-5	64.90467 N 64.89914 N	146.34253 W 146.32869 W	F001N007E21 F001N007E21	Kr Kr

<i>WATER BODY NUMBER / NAME</i>	<i>MAP SHEET</i>	<i>LAT.</i>	<i>LONG.</i>	<i>LEGAL</i>	<i>SPECIES</i>
334-40-11000-2490-3301-4130	BIG DELTA D-5 BIG DELTA D-5	64.91645 N 64.91921 N	146.32603 W 146.27263 W	F001N007E16 F001N007E14	Kr Kr
334-40-11000-2490-3301-4140 Middle Fork Chena River	BIG DELTA D-5 BIG DELTA D-4	64.94033 N 64.95867 N	146.25119 W 145.82346 W	F001N007E02 F002N009E36	CHs,Ksr Ks
334-40-11000-2490-3301-4140-5009 East Fork Chena River	BIG DELTA D-5 BIG DELTA D-5	64.94352 N 64.94759 N	146.21905 W 146.21587 W	F001N007E01 F001N007E01	Kr Kr
334-40-11000-2490-3301-4140-5019	BIG DELTA D-5 BIG DELTA D-5	64.95679 N 64.96316 N	146.12734 W 146.11368 W	F002N008E33 F002N008E33	Kr Kr
334-40-11000-2490-3301-4140-5026 Munson Creek	BIG DELTA D-5 BIG DELTA D-5	64.94887 N 64.92976 N	146.06151 W 146.02917 W	F001N008E02 F001N008E12	Kr Kr
334-40-11000-2490-3301-4251 Angel Creek	CIRCLE A-5 CIRCLE A-5	65.02102 N 65.02952 N	146.21090 W 146.22492 W	F002N008E07 F002N007E01	Kr Kr
334-40-11000-2490-3315 Piledriver Slough	FAIRBANKS C-1 FAIRBANKS C-1	64.71657 N 64.57087 N	147.33521 W 147.07280 W	F002S002E27 F004S003E14	CHs CHs
334-40-11000-2490-3315-4009 Moose Creek	FAIRBANKS C-1 FAIRBANKS C-1	64.71949 N 64.71105 N	147.22849 W 147.10920 W	F002S003E30 F002S003E27	CHp CHp
334-40-11000-2490-3315-4009-5020 French Creek	FAIRBANKS C-1 FAIRBANKS C-1	64.71105 N 64.66134 N	147.10920 W 147.02641 W	F002S003E27 F003S004E18	CHsr CHsr
334-40-11000-2490-3315-4010 Twentythree Mile Slough	FAIRBANKS C-1 FAIRBANKS C-1	64.67117 N 64.61371 N	147.14913 W 147.14487 W	F003S003E09 F003S003E33	CHp CHp
334-40-11000-2490-3325 Little Salcha River	FAIRBANKS C-1 BIG DELTA C-6	64.52954 N 64.53616 N	147.00377 W 146.68870 W	F004S004E32 F004S005E26	CHp CHp
334-40-11000-2490-3329 Salcha River	BIG DELTA B-6 BIG DELTA D-2	64.47445 N 64.81334 N	146.98708 W 144.54860 W	F005S004E17 F001S016E21	CHs,Ksr Ksr
334-40-11000-2490-3329-4010	BIG DELTA B-6 BIG DELTA B-6	64.47772 N 64.46869 N	146.89210 W 146.84045 W	F005S004E14 F005S005E19	Kr Kr
334-40-11000-2490-3329-4040	BIG DELTA B-6 BIG DELTA B-6	64.48079 N 64.48312 N	146.66076 W 146.65299 W	F005S005E13 F005S005E13	Kr Kr
334-40-11000-2490-3329-4050 Redmond Creek	BIG DELTA B-6 BIG DELTA B-6	64.48846 N 64.45883 N	146.56220 W 146.52506 W	F005S006E16 F005S006E27	Kr Kr

<i>WATER BODY NUMBER / NAME</i>	<i>MAP SHEET</i>	<i>LAT.</i>	<i>LONG.</i>	<i>LEGAL</i>	<i>SPECIES</i>
334-40-11000-2490-3329-4060 McCoy Creek	BIG DELTA C-5 BIG DELTA B-5	64.51482 N 64.48993 N	146.39578 W 146.34249 W	F005S007E05 F005S007E10	Kr Kr
334-40-11000-2490-3329-4063	BIG DELTA C-5 BIG DELTA C-5	64.52132 N 64.52522 N	146.38686 W 146.39490 W	F004S007E32 F004S007E32	Kr Kr
334-40-11000-2490-3329-4063-5003	BIG DELTA C-5 BIG DELTA C-5	64.52387 N 64.52665 N	146.39003 W 146.38390 W	F004S007E32 F004S007E32	Kr Kr
334-40-11000-2490-3329-4070 Koepke Slough	BIG DELTA C-5 BIG DELTA C-5	64.53541 N 64.53694 N	146.32302 W 146.28317 W	F004S007E27 F004S007E26	Kr Kr
334-40-11000-2490-3329-4070-5020	BIG DELTA C-5 BIG DELTA C-5	64.53234 N 64.53943 N	146.28609 W 146.26917 W	F004S007E26 F004S007E26	Kr Kr
334-40-11000-2490-3329-4070-5020-6004 Twentyfive Mile Creek	BIG DELTA C-5 BIG DELTA C-5	64.52963 N 64.52225 N	146.27767 W 146.25174 W	F004S007E35 F004S007E36	Kr Kr
334-40-11000-2490-3329-4079 Ninetyeight Creek	BIG DELTA C-5 BIG DELTA C-5	64.55232 N 64.56805 N	146.26078 W 146.30001 W	F004S007E24 F004S007E14	Kr Kr
334-40-11000-2490-3329-4084	BIG DELTA C-5 BIG DELTA C-5	64.57881 N 64.58029 N	146.16330 W 146.12136 W	F004S008E09 F004S008E10	Kr Kr
334-40-11000-2490-3329-4088 Flat Creek	BIG DELTA C-5 BIG DELTA C-5	64.58608 N 64.57296 N	146.12698 W 146.07201 W	F004S008E10 F004S008E14	CHs,Kr CHs,Kr
334-40-11000-2490-3329-4092 Deep Creek	BIG DELTA C-4 BIG DELTA C-4	64.62834 N 64.61350 N	145.92467 W 145.88328 W	F003S009E27 F003S009E35	Kr Kr
334-40-11000-2490-3329-4092-5013	BIG DELTA C-4 BIG DELTA C-4	64.61878 N 64.61757 N	145.88442 W 145.88014 W	F003S009E26 F003S009E35	Kr Kr
334-40-11000-2490-3329-4095 Butte Creek	BIG DELTA C-4 BIG DELTA C-4	64.64288 N 64.65931 N	145.87878 W 145.85773 W	F003S009E23 F003S009E13	Kr Kr
334-40-11000-2490-3329-4106	BIG DELTA C-4 BIG DELTA C-4	64.65426 N 64.66556 N	145.82393 W 145.64167 W	F003S010E18 F003S010E12	Kr Kr
334-40-11000-2490-3329-4111 Caribou Creek	BIG DELTA C-4 BIG DELTA C-4	64.66710 N 64.67974 N	145.70699 W 145.71285 W	F003S010E10 F003S010E03	Kr Kr
334-40-11000-2490-3329-4130	BIG DELTA C-3 BIG DELTA C-3	64.64482 N 64.63409 N	145.49800 W 145.48980 W	F003S011E22 F003S011E23	Kr Kr

<i>WATER BODY NUMBER / NAME</i>	<i>MAP SHEET</i>	<i>LAT.</i>	<i>LONG.</i>	<i>LEGAL</i>	<i>SPECIES</i>
334-40-11000-2490-3329-4133 Goose Creek	BIG DELTA C-3 BIG DELTA C-3	64.64314 N 64.65556 N	145.47147 W 145.46530 W	F003S011E23 F003S011E14	Kr Kr
334-40-11000-2490-3329-4138 South Fork Camp Creek	BIG DELTA C-3 BIG DELTA C-3	64.65152 N 64.63662 N	145.42695 W 145.42571 W	F003S012E18 F003S012E19	Kr Kr
334-40-11000-2490-3329-4144	BIG DELTA C-3 BIG DELTA C-3	64.64255 N 64.63853 N	145.38897 W 145.36369 W	F003S012E20 F003S012E20	Kr Kr
334-40-11000-2490-3329-4144-5006	BIG DELTA C-3 BIG DELTA C-3	64.64326 N 64.63932 N	145.38056 W 145.37665 W	F003S012E20 F003S012E20	Kr Kr
334-40-11000-2490-3329-4147 North Fork Salcha River	BIG DELTA C-3 BIG DELTA C-3	64.64894 N 64.68267 N	145.33488 W 145.29520 W	F003S012E16 F003S012E02	Ksr Ksr
334-40-11000-2490-3329-4147-5010	BIG DELTA C-3 BIG DELTA C-3	64.66153 N 64.66400 N	145.31566 W 145.29944 W	F003S012E15 F003S012E10	Ksr Ksr
334-40-11000-2490-3329-4150	BIG DELTA C-3 BIG DELTA C-3	64.64421 N 64.63999 N	145.33362 W 145.32921 W	F003S012E21 F003S012E21	Kr Kr
334-40-11000-2490-3329-4153	BIG DELTA C-3 BIG DELTA C-3	64.64572 N 64.64917 N	145.31750 W 145.30726 W	F003S012E22 F003S012E15	Kr Kr
334-40-11000-2490-3329-4155	BIG DELTA C-3 BIG DELTA C-3	64.64486 N 64.64750 N	145.31627 W 145.30553 W	F003S012E22 F003S012E15	Kr Kr
334-40-11000-2490-3329-4158	BIG DELTA C-3 BIG DELTA C-3	64.63468 N 64.63219 N	145.27851 W 145.27855 W	F003S012E23 F003S012E26	Kr Kr
334-40-11000-2490-3329-4162	BIG DELTA C-3 BIG DELTA C-3	64.63275 N 64.62602 N	145.25929 W 145.26101 W	F003S012E25 F003S012E25	Kr Kr
334-40-11000-2490-3329-4168	BIG DELTA C-3 BIG DELTA C-3	64.62955 N 64.62583 N	145.24246 W 145.24369 W	F003S012E25 F003S012E25	Kr Kr
334-40-11000-2490-3329-4175	BIG DELTA C-3 BIG DELTA C-3	64.62629 N 64.62326 N	145.19754 W 145.16427 W	F003S013E30 F003S013E29	Kr Kr
334-40-11000-2490-3329-4175-5011	BIG DELTA C-3 BIG DELTA C-3	64.62826 N 64.63307 N	145.17903 W 145.17989 W	F003S013E29 F003S013E20	Kr Kr
334-40-11000-2490-3329-4178	BIG DELTA C-3 BIG DELTA C-3	64.62193 N 64.61883 N	145.18065 W 145.17582 W	F003S013E29 F003S013E29	Kr Kr

<i>WATER BODY NUMBER / NAME</i>	<i>MAP SHEET</i>	<i>LAT.</i>	<i>LONG.</i>	<i>LEGAL</i>	<i>SPECIES</i>
334-40-11000-2490-3329-4182	BIG DELTA C-3 BIG DELTA C-3	64.62367 N 64.62083 N	145.13798 W 145.12974 W	F003S013E28 F003S013E28	Kr Kr
334-40-11000-2490-3329-4188	BIG DELTA C-3 BIG DELTA C-3	64.63261 N 64.63445 N	145.12700 W 145.10443 W	F003S013E27 F003S013E22	Kr Kr
334-40-11000-2490-3329-4191 Stone Boys Tent Creek	BIG DELTA C-3 BIG DELTA C-3	64.64094 N 64.64611 N	145.07917 W 145.07805 W	F003S013E23 F003S013E23	Kr Kr
334-40-11000-2490-3329-4194	BIG DELTA C-3 BIG DELTA C-3	64.63722 N 64.63187 N	145.06635 W 145.06864 W	F003S013E23 F003S013E26	Kr Kr
334-40-11000-2490-3329-4198	BIG DELTA C-3 BIG DELTA C-3	64.64151 N 64.63659 N	145.04864 W 145.04131 W	F003S013E24 F003S013E24	Kr Kr
334-40-11000-2490-3329-4201	BIG DELTA C-3 BIG DELTA C-3	64.65057 N 64.65162 N	145.03786 W 145.05151 W	F003S013E13 F003S013E13	Kr Kr
334-40-11000-2490-3329-4206 Lower Boulder Creek	BIG DELTA C-3 BIG DELTA C-2	64.65127 N 64.64839 N	145.02071 W 144.98018 W	F003S014E18 F003S014E17	Kr Kr
334-40-11000-2490-3329-4209	BIG DELTA C-3 BIG DELTA C-3	64.65380 N 64.65359 N	145.01963 W 145.03114 W	F003S014E18 F003S013E13	Kr Kr
334-40-11000-2490-3329-4211 Maiden Creek	BIG DELTA C-2 BIG DELTA C-2	64.65752 N 64.66724 N	144.96925 W 144.97774 W	F003S014E17 F003S014E08	Kr Kr
334-40-11000-2490-3329-4220 Upper Boulder Creek	BIG DELTA C-2 BIG DELTA C-2	64.65953 N 64.65500 N	144.93905 W 144.94084 W	F003S014E16 F003S014E16	Kr Kr
334-40-11000-2490-3329-4222	BIG DELTA C-2 BIG DELTA C-2	64.65955 N 64.66117 N	144.93723 W 144.90502 W	F003S014E16 F003S014E15	Kr Kr
334-40-11000-2490-3329-4234	BIG DELTA C-2 BIG DELTA C-2	64.68034 N 64.66694 N	144.87953 W 144.87306 W	F003S014E02 F003S014E11	Kr Kr
334-40-11000-2490-3329-4234-5003	BIG DELTA C-2 BIG DELTA C-2	64.67828 N 64.69470 N	144.87697 W 144.87142 W	F003S014E02 F002S014E35	Kr Kr
334-40-11000-2490-3329-4235	BIG DELTA C-2 BIG DELTA C-2	64.68081 N 64.70276 N	144.87855 W 144.86531 W	F003S014E02 F002S014E35	Kr Kr
334-40-11000-2490-3329-4235-5010	BIG DELTA C-2 BIG DELTA C-2	64.69605 N 64.69167 N	144.88384 W 144.87722 W	F002S014E35 F002S014E35	Kr Kr

<i>WATER BODY NUMBER / NAME</i>	<i>MAP SHEET</i>	<i>LAT.</i>	<i>LONG.</i>	<i>LEGAL</i>	<i>SPECIES</i>
334-40-11000-2490-3329-4240 Porcupine Creek	BIG DELTA C-2 BIG DELTA C-2	64.70245 N 64.68250 N	144.85916 W 144.83972 W	F002S014E36 F003S014E01	Kr Kr
334-40-11000-2490-3329-4242	BIG DELTA C-2 BIG DELTA C-2	64.70224 N 64.69527 N	144.85332 W 144.83056 W	F002S014E36 F002S014E36	Kr Kr
334-40-11000-2490-3329-4249	BIG DELTA C-2 BIG DELTA C-2	64.70141 N 64.71361 N	144.81539 W 144.82807 W	F002S015E31 F002S014E25	Kr Kr
334-40-11000-2490-3329-4252	BIG DELTA C-2 BIG DELTA C-2	64.70108 N 64.69472 N	144.80608 W 144.79278 W	F002S015E31 F002S015E32	Kr Kr
334-40-11000-2490-3329-4256	BIG DELTA C-2 BIG DELTA C-2	64.70492 N 64.70888 N	144.79419 W 144.78307 W	F002S015E31 F002S015E29	Kr Kr
334-40-11000-2490-3329-4256-5008	BIG DELTA C-2 BIG DELTA C-2	64.70572 N 64.70028 N	144.78658 W 144.77307 W	F002S015E29 F002S015E32	Kr Kr
334-40-11000-2490-3329-4260	BIG DELTA C-2 BIG DELTA C-2	64.71297 N 64.70754 N	144.75944 W 144.74800 W	F002S015E28 F002S015E28	Kr Kr
334-40-11000-2490-3329-4267	BIG DELTA C-2 BIG DELTA C-2	64.71989 N 64.72194 N	144.75536 W 144.77417 W	F002S015E21 F002S015E20	Kr Kr
334-40-11000-2490-3329-4268	BIG DELTA C-2 BIG DELTA C-2	64.71780 N 64.72251 N	144.75686 W 144.73695 W	F002S015E28 F002S015E21	Kr Kr
334-40-11000-2490-3329-4271	BIG DELTA C-2 BIG DELTA C-2	64.73028 N 64.73111 N	144.74607 W 144.75501 W	F002S015E21 F002S015E21	Kr Kr
334-40-11000-2490-3329-4285	BIG DELTA C-2 BIG DELTA C-2	64.74143 N 64.74861 N	144.69303 W 144.66297 W	F002S015E15 F002S015E11	Kr Kr
334-40-11000-2490-3329-4290	BIG DELTA C-2 BIG DELTA C-2	64.74402 N 64.74139 N	144.66339 W 144.65749 W	F002S015E14 F002S015E13	Kr Kr
334-40-11000-2490-3329-4293	BIG DELTA C-2 BIG DELTA D-2	64.74993 N 64.75333 N	144.64386 W 144.64973 W	F002S015E12 F002S015E12	Kr Kr
334-40-11000-2490-3329-4296	BIG DELTA D-2 BIG DELTA C-2	64.75029 N 64.74444 N	144.63925 W 144.63250 W	F002S015E12 F002S015E13	Kr Kr
334-40-11000-2490-3329-4296-5004	BIG DELTA C-2 BIG DELTA C-2	64.74749 N 64.74278 N	144.63668 W 144.63612 W	F002S015E13 F002S015E13	Kr Kr

<i>WATER BODY NUMBER / NAME</i>	<i>MAP SHEET</i>	<i>LAT.</i>	<i>LONG.</i>	<i>LEGAL</i>	<i>SPECIES</i>
334-40-11000-2490-3329-4298	BIG DELTA D-2 BIG DELTA D-2	64.75166 N 64.75222 N	144.63692 W 144.62555 W	F002S015E12 F002S015E12	Kr Kr
334-40-11000-2490-3329-4304	BIG DELTA D-2 BIG DELTA D-2	64.76976 N 64.76971 N	144.62683 W 144.61029 W	F002S015E01 F002S016E06	Kr Kr
334-40-11000-2490-3329-4307	BIG DELTA D-2 BIG DELTA D-2	64.77596 N 64.77749 N	144.62387 W 144.63361 W	F002S016E06 F001S015E36	Kr Kr
334-40-11000-2490-3329-4310 Stone Boy Creek	BIG DELTA D-2 BIG DELTA D-2	64.77803 N 64.77694 N	144.61211 W 144.58390 W	F001S016E31 F002S016E05	Kr Kr
334-40-11000-2490-3329-4315	BIG DELTA D-2 BIG DELTA D-2	64.78223 N 64.78636 N	144.60454 W 144.61105 W	F001S016E31 F001S016E31	Kr Kr
334-40-11000-2490-3329-4321	BIG DELTA D-2 BIG DELTA D-2	64.79375 N 64.79722 N	144.59004 W 144.60143 W	F001S016E29 F001S016E30	Kr Kr
334-40-11000-2490-3329-4324	BIG DELTA D-2 BIG DELTA D-2	64.79905 N 64.79916 N	144.58006 W 144.56335 W	F001S016E29 F001S016E29	Kr Kr
334-40-11000-2490-3329-4324-5005	BIG DELTA D-2 BIG DELTA D-2	64.79871 N 64.79667 N	144.57282 W 144.56583 W	F001S016E29 F001S016E29	Kr Kr
334-40-11000-2490-3329-4330 Paldo Creek	BIG DELTA D-2 BIG DELTA D-2	64.81212 N 64.81111 N	144.55031 W 144.53586 W	F001S016E21 F001S016E21	Kr Kr
334-40-11000-2490-3338	FAIRBANKS B-1 BIG DELTA B-6	64.43591 N 64.34584 N	147.04431 W 146.95333 W	F005S004E31 F006S004E33	CO _r ,Kp CO _r
334-40-11000-2490-3338-4202	BIG DELTA B-6 BIG DELTA B-6	64.35922 N 64.32699 N	146.98668 W 146.93447 W	F006S004E29 F007S004E10	Kp Kp
334-40-11000-2490-3356	BIG DELTA B-6 BIG DELTA B-6	64.30782 N 64.28196 N	146.79884 W 146.77705 W	F007S005E17 F007S005E28	CO _r CO _r
334-40-11000-2490-3362	BIG DELTA B-6 BIG DELTA A-5	64.26008 N 64.23812 N	146.57430 W 146.42381 W	F007S006E33 F008S007E07	CO _{sr} CO _{sr}
334-40-11000-2490-3370 Clear Creek	BIG DELTA A-5 BIG DELTA A-4	64.24654 N 64.16360 N	146.27821 W 145.97620 W	F008S007E01 F009S009E04	CH _s ,CO _{sr} CO _r
334-40-11000-2490-3370-4030	BIG DELTA A-5 BIG DELTA A-5	64.19562 N 64.15583 N	146.15918 W 146.15501 W	F008S008E28 F009S008E10	CO _{sr} CO _{sr}

<i>WATER BODY NUMBER / NAME</i>	<i>MAP SHEET</i>	<i>LAT.</i>	<i>LONG.</i>	<i>LEGAL</i>	<i>SPECIES</i>
334-40-11000-2490-3370-4032	BIG DELTA A-5 BIG DELTA A-5	64.19209 N 64.18801 N	146.14727 W 146.13271 W	F008S008E27 F008S008E27	CO _r CO _r
334-40-11000-2490-3370-4040	BIG DELTA A-5 BIG DELTA A-5	64.18646 N 64.16055 N	146.08827 W 146.05167 W	F008S008E26 F009S009E06	CO _{sr} CO _r
334-40-11000-2490-3373 Tenderfoot Creek	BIG DELTA B-5 BIG DELTA B-5	64.25560 N 64.26749 N	146.18784 W 146.20265 W	F008S008E05 F007S008E32	CO _r CO _r
334-40-11000-2490-3375 Shaw Creek	BIG DELTA B-5 BIG DELTA B-3	64.25687 N 64.41848 N	146.15813 W 145.36462 W	F008S008E04 F006S012E04	CH _p ,CO _p ,K _p K _r
334-40-11000-2490-3375-4015 Caribou Creek	BIG DELTA B-5 BIG DELTA B-4	64.26674 N 64.26839 N	146.01560 W 145.99937 W	F007S009E32 F007S009E32	CO _r CO _r
334-40-11000-2490-3375-4021 Gilles Creek	BIG DELTA B-4 BIG DELTA B-4	64.35335 N 64.35792 N	145.54238 W 145.55423 W	F006S011E34 F006S011E34	K _p K _p
334-40-11000-2490-3376	BIG DELTA A-5 BIG DELTA A-4	64.22480 N 64.15649 N	146.07209 W 145.91611 W	F008S008E13 F009S009E11	CO _s CO _s
334-40-11000-2490-3378	BIG DELTA A-4 BIG DELTA A-4	64.20850 N 64.17220 N	145.99866 W 145.91693 W	F008S009E20 F008S009E35	CO _r CO _r
334-40-11000-2490-3382	BIG DELTA A-4 BIG DELTA A-4	64.15858 N 64.14487 N	145.86844 W 145.87352 W	F009S010E06 F009S010E07	CO _{sr} CO _{sr}
334-40-11000-2490-3390 Delta River	BIG DELTA A-4 BIG DELTA A-4	64.15624 N 64.13353 N	145.85769 W 145.84582 W	F009S010E07 F009S010E18	CH _s ,CO _{sr} CH _s ,CO _{sr}
334-40-11000-2490-3398	BIG DELTA A-4 BIG DELTA A-4	64.16882 N 64.17109 N	145.78814 W 145.74595 W	F009S010E04 F008S010E34	CH _s ,CO _s CO _s
334-40-11000-2490-3407 Goodpaster River	BIG DELTA A-4 BIG DELTA B-2	64.16551 N 64.49002 N	145.63119 W 144.56093 W	F009S011E05 F005S016E10	CH _s ,K _{sr} K _r
334-40-11000-2490-3407-4010	BIG DELTA A-4 BIG DELTA A-4	64.17128 N 64.15278 N	145.60113 W 145.51889 W	F008S011E32 F009S011E11	K _r K _r
334-40-11000-2490-3407-4010-5004	BIG DELTA A-4 BIG DELTA A-4	64.17035 N 64.16083 N	145.58437 W 145.57276 W	F009S011E04 F009S011E03	K _r K _r
334-40-11000-2490-3407-4020	BIG DELTA A-4 BIG DELTA A-4	64.16892 N 64.16389 N	145.55058 W 145.54611 W	F009S011E03 F009S011E02	K _r K _r

<i>WATER BODY NUMBER / NAME</i>	<i>MAP SHEET</i>	<i>LAT.</i>	<i>LONG.</i>	<i>LEGAL</i>	<i>SPECIES</i>
334-40-11000-2490-3407-4035	BIG DELTA A-3 BIG DELTA A-3	64.14074 N 64.14664 N	145.39773 W 145.38659 W	F009S012E16 F009S012E09	Kr Kr
334-40-11000-2490-3407-4040	BIG DELTA A-3 BIG DELTA A-3	64.14255 N 64.13194 N	145.37688 W 145.35916 W	F009S012E10 F009S012E15	Kr Kr
334-40-11000-2490-3407-4046	BIG DELTA A-3 BIG DELTA A-3	64.14088 N 64.13553 N	145.35342 W 145.31837 W	F009S012E14 F009S012E13	Kr Kr
334-40-11000-2490-3407-4050	BIG DELTA A-3 BIG DELTA A-3	64.15230 N 64.14249 N	145.32289 W 145.29501 W	F009S012E11 F009S012E12	Kr Kr
334-40-11000-2490-3407-4065 Liscum Slough	BIG DELTA A-3 BIG DELTA A-3	64.18643 N 64.19943 N	145.24847 W 145.25334 W	F008S013E30 F008S013E30	Kr Kr
334-40-11000-2490-3407-4070	BIG DELTA A-3 BIG DELTA A-3	64.19862 N 64.19277 N	145.19500 W 145.17640 W	F008S013E29 F008S013E28	Kr Kr
334-40-11000-2490-3407-4076 South Fork Goodpaster River	BIG DELTA A-3 BIG DELTA A-3	64.20519 N 64.19767 N	145.17210 W 145.06551 W	F008S013E21 F008S013E25	Kr Kr
334-40-11000-2490-3407-4076-5016	BIG DELTA A-3 BIG DELTA A-3	64.19280 N 64.18528 N	145.12391 W 145.12555 W	F008S013E26 F008S013E35	Kr Kr
334-40-11000-2490-3407-4090	BIG DELTA B-3 BIG DELTA B-3	64.27103 N 64.27695 N	145.15709 W 145.15113 W	F007S013E34 F007S013E27	Kr Kr
334-40-11000-2490-3407-4098	BIG DELTA B-3 BIG DELTA B-3	64.27789 N 64.28410 N	145.15607 W 145.12864 W	F007S013E27 F007S013E27	Kr Kr
334-40-11000-2490-3407-4115 Tenmile Creek	BIG DELTA B-3 BIG DELTA B-3	64.28608 N 64.30167 N	145.15606 W 145.16861 W	F007S013E27 F007S013E16	Kr Kr
334-40-11000-2490-3407-4118	BIG DELTA B-3 BIG DELTA B-3	64.32029 N 64.32083 N	145.09549 W 145.08306 W	F007S013E11 F007S013E12	Kr Kr
334-40-11000-2490-3407-4121 Sevenmile Creek	BIG DELTA B-3 BIG DELTA B-3	64.32660 N 64.33973 N	145.09832 W 145.11169 W	F007S013E11 F007S013E02	Kr Kr
334-40-11000-2490-3407-4125	BIG DELTA B-3 BIG DELTA B-3	64.32693 N 64.33493 N	145.08344 W 145.07664 W	F007S013E12 F007S013E01	Kr Kr
334-40-11000-2490-3407-4129	BIG DELTA B-3 BIG DELTA B-3	64.33780 N 64.34134 N	145.02909 W 145.03315 W	F007S014E06 F007S014E06	Kr Kr

<i>WATER BODY NUMBER / NAME</i>	<i>MAP SHEET</i>	<i>LAT.</i>	<i>LONG.</i>	<i>LEGAL</i>	<i>SPECIES</i>
334-40-11000-2490-3407-4136	BIG DELTA B-2 BIG DELTA B-2	64.33252 N 64.34028 N	144.99531 W 144.98223 W	F007S014E05 F007S014E04	Kr Kr
334-40-11000-2490-3407-4140	BIG DELTA B-2 BIG DELTA B-2	64.35028 N 64.33861 N	144.98441 W 144.94695 W	F006S014E33 F007S014E03	Kr Kr
334-40-11000-2490-3407-4144	BIG DELTA B-2 BIG DELTA B-2	64.35791 N 64.36194 N	144.97027 W 144.93306 W	F006S014E33 F006S014E27	Kr Kr
334-40-11000-2490-3407-4148	BIG DELTA B-2 BIG DELTA B-2	64.36568 N 64.36722 N	144.95967 W 144.92722 W	F006S014E27 F006S014E26	Kr Kr
334-40-11000-2490-3407-4150 Central Creek	BIG DELTA B-2 BIG DELTA B-2	64.37361 N 64.38084 N	144.95401 W 144.86222 W	F006S014E22 F006S014E24	Kr Kr
334-40-11000-2490-3407-4150-5014	BIG DELTA B-2 BIG DELTA B-2	64.38256 N 64.37783 N	144.88575 W 144.86824 W	F006S014E24 F006S014E24	Kr Kr
334-40-11000-2490-3407-4151	BIG DELTA B-2 BIG DELTA B-2	64.36944 N 64.38361 N	144.96479 W 144.96363 W	F006S014E28 F006S014E21	Kr Kr
334-40-11000-2490-3407-4151-5005	BIG DELTA B-2 BIG DELTA B-2	64.37254 N 64.37252 N	144.96896 W 144.98099 W	F006S014E28 F006S014E28	Kr Kr
334-40-11000-2490-3407-4156	BIG DELTA B-2 BIG DELTA B-2	64.37582 N 64.40214 N	144.95103 W 144.92813 W	F006S014E22 F006S014E10	Kr Kr
334-40-11000-2490-3407-4164	BIG DELTA B-2 BIG DELTA B-2	64.41178 N 64.41235 N	144.95075 W 144.92364 W	F006S014E10 F006S014E11	Kr Kr
334-40-11000-2490-3407-4167	BIG DELTA B-2 BIG DELTA B-2	64.41450 N 64.42656 N	144.94835 W 144.93447 W	F006S014E10 F006S014E03	Kr Kr
334-40-11000-2490-3407-4168	BIG DELTA B-2 BIG DELTA B-2	64.42200 N 64.42165 N	144.93064 W 144.92227 W	F006S014E03 F006S014E02	Kr Kr
334-40-11000-2490-3407-4169	BIG DELTA B-2 BIG DELTA B-2	64.43461 N 64.43120 N	144.93055 W 144.97015 W	F005S014E34 F005S014E33	Kr Kr
334-40-11000-2490-3407-4175	BIG DELTA B-2 BIG DELTA B-2	64.44059 N 64.44473 N	144.94312 W 144.96179 W	F005S014E34 F005S014E33	Kr Kr
334-40-11000-2490-3407-4175-5003	BIG DELTA B-2 BIG DELTA B-2	64.44135 N 64.44075 N	144.94650 W 144.97012 W	F005S014E34 F005S014E33	Kr Kr

<i>WATER BODY NUMBER / NAME</i>	<i>MAP SHEET</i>	<i>LAT.</i>	<i>LONG.</i>	<i>LEGAL</i>	<i>SPECIES</i>
334-40-11000-2490-3407-4179	BIG DELTA B-2 BIG DELTA B-2	64.45110 N 64.46233 N	144.94272 W 144.95775 W	F005S014E27 F005S014E22	Kr Kr
334-40-11000-2490-3407-4187 Indian Creek	BIG DELTA B-2 BIG DELTA B-2	64.47655 N 64.49888 N	144.91124 W 144.94452 W	F005S014E14 F005S014E10	Kr Kr
334-40-11000-2490-3407-4191	BIG DELTA B-2 BIG DELTA B-2	64.48127 N 64.49470 N	144.89798 W 144.89197 W	F005S014E14 F005S014E12	Kr Kr
334-40-11000-2490-3407-4195	BIG DELTA B-2 BIG DELTA B-2	64.48201 N 64.49805 N	144.88898 W 144.86334 W	F005S014E13 F005S014E12	Kr Kr
334-40-11000-2490-3407-4207	BIG DELTA B-2 BIG DELTA B-2	64.48947 N 64.49460 N	144.76425 W 144.76853 W	F005S015E09 F005S015E09	Kr Kr
334-40-11000-2490-3407-4211	BIG DELTA B-2 BIG DELTA B-2	64.48983 N 64.49686 N	144.75766 W 144.75115 W	F005S015E10 F005S015E10	Kr Kr
334-40-11000-2490-3407-4217	BIG DELTA B-2 BIG DELTA B-2	64.47559 N 64.48306 N	144.71448 W 144.71223 W	F005S015E14 F005S015E14	Kr Kr
334-40-11000-2490-3407-4221 Glacier Creek	BIG DELTA B-2 BIG DELTA B-2	64.46851 N 64.47956 N	144.67377 W 144.66589 W	F005S015E24 F005S015E13	Kr Kr
334-40-11000-2490-3407-4227	BIG DELTA B-2 BIG DELTA B-2	64.48355 N 64.49117 N	144.61916 W 144.62540 W	F005S016E17 F005S016E08	Kr Kr
334-40-11000-2490-3407-4233	BIG DELTA B-2 BIG DELTA B-2	64.48631 N 64.49506 N	144.59615 W 144.59707 W	F005S016E16 F005S016E09	Kr Kr
334-40-11000-2490-3407-4238	BIG DELTA B-2 BIG DELTA B-2	64.48728 N 64.48081 N	144.57140 W 144.56956 W	F005S016E16 F005S016E16	Kr Kr
334-40-11000-2490-3408 Bluff Cabin Creek	BIG DELTA A-4 BIG DELTA A-4	64.14871 N 64.15016 N	145.63291 W 145.67523 W	F009S011E08 F009S011E07	CHs,COsr COsr
334-40-11000-2490-3412	BIG DELTA A-4 BIG DELTA A-4	64.11225 N 64.09328 N	145.59800 W 145.59557 W	F009S011E28 F009S011E33	CHs,COp COsr
334-40-11000-2490-3412-0010 Clearwater Lake	BIG DELTA A-4	64.08500 N	145.59500 W	F009S011E33	COsr
334-40-11000-2490-3416 Clearwater Creek	BIG DELTA A-4 BIG DELTA A-3	64.10246 N 64.00417 N	145.55891 W 145.20722 W	F009S011E27 F010S013E33	CHs,COsr CHs,COsr

<i>WATER BODY NUMBER / NAME</i>	<i>MAP SHEET</i>	<i>LAT.</i>	<i>LONG.</i>	<i>LEGAL</i>	<i>SPECIES</i>
334-40-11000-2490-3416-4001	BIG DELTA A-4 BIG DELTA A-3	64.09191 N 64.08640 N	145.54396 W 145.46283 W	F009S011E35 F009S012E31	CHs,COsr CHs,COsr
334-40-11000-2490-3416-4004	BIG DELTA A-3 BIG DELTA A-4	64.06954 N 64.07087 N	145.49831 W 145.51101 W	F010S011E12 F010S011E01	COsr COsr
334-40-11000-2490-3416-4005	BIG DELTA A-3 BIG DELTA A-3	64.06811 N 64.06694 N	145.49214 W 145.47445 W	F010S011E12 F010S012E07	COsr COsr
334-40-11000-2490-3416-4006	BIG DELTA A-3 BIG DELTA A-3	64.06504 N 64.06409 N	145.48222 W 145.48021 W	F010S012E07 F010S012E07	COsr COsr
334-40-11000-2490-3416-4007	BIG DELTA A-3 BIG DELTA A-3	64.06321 N 64.06695 N	145.46736 W 145.46333 W	F010S012E07 F010S012E07	COsr COsr
334-40-11000-2490-3416-4008	BIG DELTA A-3 BIG DELTA A-3	64.06143 N 64.06109 N	145.46614 W 145.46982 W	F010S012E07 F010S012E07	COsr COsr
334-40-11000-2490-3416-4009	BIG DELTA A-3 BIG DELTA A-3	64.06280 N 64.06781 N	145.44836 W 145.44599 W	F010S012E08 F010S012E08	COsr COsr
334-40-11000-2490-3416-4011	BIG DELTA A-3 BIG DELTA A-3	64.05727 N 64.06460 N	145.43471 W 145.44220 W	F010S012E08 F010S012E08	COsr COsr
334-40-11000-2490-3416-4012	BIG DELTA A-3 BIG DELTA A-3	64.05251 N 64.05013 N	145.41838 W 145.39958 W	F010S012E16 F010S012E16	COsr COsr
334-40-11000-2490-3416-4015	BIG DELTA A-3 BIG DELTA A-3	64.05627 N 64.06097 N	145.38070 W 145.37684 W	F010S012E10 F010S012E10	COr COr
334-40-11000-2490-3416-4018	BIG DELTA A-3 BIG DELTA A-3	64.04906 N 64.04087 N	145.36967 W 145.36388 W	F010S012E15 F010S012E22	COr COr
334-40-11000-2490-3416-4020 Sawmill Creek	BIG DELTA A-3 MT HAYES D-3	64.04732 N 63.98694 N	145.33954 W 145.24917 W	F010S012E14 F011S013E05	CHs,COs CHs,COs
334-40-11000-2490-3416-4020-5010	BIG DELTA A-3 BIG DELTA A-3	64.03950 N 64.03017 N	145.33527 W 145.33884 W	F010S012E23 F010S012E23	CHs,COsr CHs,COsr
334-40-11000-2490-3416-4020-5010-0010	BIG DELTA A-3	64.02833 N	145.33944 W	F010S012E23	COr
334-40-11000-2490-3416-4020-5014	BIG DELTA A-3 BIG DELTA A-3	64.03773 N 64.03204 N	145.32231 W 145.32349 W	F010S012E23 F010S012E23	COr COr

<i>WATER BODY NUMBER / NAME</i>	<i>MAP SHEET</i>	<i>LAT.</i>	<i>LONG.</i>	<i>LEGAL</i>	<i>SPECIES</i>
334-40-11000-2490-3416-4020-5020 Granite Creek	BIG DELTA A-3 MT HAYES D-3	64.02427 N 63.99361 N	145.30022 W 145.29279 W	F010S012E25 F011S012E01	CHs,COsr CHs,COsr
334-40-11000-2490-3416-4028	BIG DELTA A-3 BIG DELTA A-3	64.02146 N 64.01922 N	145.26080 W 145.23888 W	F010S013E30 F010S013E29	COsr COsr
334-40-11000-2490-3416-4030	BIG DELTA A-3 BIG DELTA A-3	64.01483 N 64.00186 N	145.25669 W 145.23823 W	F010S013E30 F010S013E32	CHs,COsr CHs,COsr
334-40-11000-2490-3416-4030-5007	BIG DELTA A-3 BIG DELTA A-3	64.00852 N 64.00306 N	145.24312 W 145.23083 W	F010S013E32 F010S013E32	CHsr,COsr CHsr,COsr
334-40-11000-2490-3440 Johnson Slough	MT HAYES C-2 MT HAYES C-1	63.71088 N 63.71141 N	144.58286 W 144.38560 W	F014S016E11 C022N005E02	CHp CHp
334-40-11000-2490-3702 Nabesna River	TANACROSS A-2 NABESNA D-2	63.04656 N 62.98440 N	141.85832 W 141.95617 W	C015N019E29 C014N018E23	CHp,COp CHp,COp
334-40-11000-2490-3703 Chisana River	TANACROSS A-2 NABESNA B-2	63.04656 N 62.28209 N	141.85832 W 141.81316 W	C015N019E29 C006N019E24	CHp CHs
334-40-11000-2503 Morelock Creek	TANANA B-3 TANANA B-3	65.26104 N 65.30055 N	151.30217 W 151.29334 W	F005N018W17 F006N018W32	CHs,Ksr CHs,Ksr
334-40-11000-2521 Bear Creek	TANANA B-2 TANANA B-3	65.35873 N 65.40833 N	150.98730 W 151.10695 W	F006N017W11 F007N017W29	CHs CHs
334-40-11000-2533 Canyon Creek	TANANA B-2 TANANA B-2	65.42585 N 65.46861 N	150.80156 W 150.81639 W	F007N016W23 F007N016W03	CHs CHs
334-40-11000-2538 Fish Creek	TANANA B-2 TANANA B-2	65.42836 N 65.39555 N	150.75415 W 150.76778 W	F007N016W13 F007N016W36	CHp,Kp CHp,Kp
334-40-11000-2599 Squaw Creek	TANANA C-1 TANANA C-2	65.51671 N 65.63009 N	150.15318 W 150.51755 W	F008N013W14 F009N014W05	CHs,COp,Kp Kr
334-40-11000-2600 Minook Creek	TANANA C-1 TANANA B-1	65.52148 N 65.30302 N	150.14095 W 150.13632 W	F008N013W13 F006N013W36	CHs,Kp CHp
334-40-11000-2600-3045 Hoosier Creek	TANANA B-1 TANANA B-1	65.45323 N 65.43858 N	150.10484 W 150.05885 W	F007N012W07 F007N012W17	Kr Kr
334-40-11000-2650 Hess Creek	LIVENGOOD C-6 LIVENGOOD C-5	65.67217 N 65.71830 N	149.81331 W 149.47036 W	F010N011W27 F010N009W05	CHs,Kp CHp,Kp

<i>WATER BODY NUMBER / NAME</i>	<i>MAP SHEET</i>	<i>LAT.</i>	<i>LONG.</i>	<i>LEGAL</i>	<i>SPECIES</i>
334-40-11000-2650-3202 Troublesome Creek	LIVENGOOD C-5 LIVENGOOD C-5	65.71830 N 65.68974 N	149.47036 W 149.38489 W	F010N009W05 F010N009W15	CHp,Kr CHp,Kr
334-40-11000-2661	TANANA D-1 TANANA D-1	65.79273 N 65.79298 N	150.10854 W 150.10896 W	F011N012W08 F011N012W08	COr,Kr COr,Kr
334-40-11000-2665	TANANA D-1 TANANA D-1	65.80653 N 65.80673 N	150.07157 W 150.07197 W	F011N012W04 F011N012W04	COr,Kr COr,Kr
334-40-11000-2681 Big Salt River	LIVENGOOD D-6 TANANA D-1	65.84906 N 65.87085 N	149.90389 W 150.49797 W	F012N011W20 F012N014W16	CHs,COp,Kr Kr
334-40-11000-2685 Ray River	LIVENGOOD D-6 TANANA D-1	65.87772 N 65.98904 N	149.79296 W 150.38637 W	F012N011W11 F013N013W06	CHs,Ks CHs
334-40-11000-2703 Dall River	BEAVER A-5 BEAVER A-6	66.00690 N 66.22190 N	149.25817 W 149.70845 W	F014N008W28 F016N010W08	CHp CHp
334-40-11000-2799 Hodzana Slough	BEAVER A-2 BEAVER B-2	66.23544 N 66.28144 N	147.89122 W 147.71845 W	F016N002W02 F017N001W22	CHp,COp,Kp CHp,COp,Kp
334-40-11000-2799-3004 Hodzana River	BEAVER B-2 BEAVER C-4	66.28222 N 66.71380 N	147.70816 W 148.83153 W	F017N001W23 F022N006W22	CHp,COp,Kp CHs
334-40-11000-2800	BEAVER A-2 BEAVER A-2	66.23570 N 66.20985 N	147.88863 W 147.55235 W	F016N002W02 F016N001E16	CHp,COp,Kp CHp,COp,Kp
334-40-11000-2805 Whirlpool Slough	BEAVER B-2 BEAVER B-2	66.27361 N 66.28555 N	147.68891 W 147.64279 W	F017N001W26 F017N001W24	CHp,COp,Kp,SFp,Wp CHp,COp,Kp,SFp,Wp
334-40-11000-2810 Beaver Slough	BEAVER A-2 BEAVER B-1	66.25000 N 66.30055 N	147.61351 W 147.43359 W	F017N001E31 F017N001E13	CHp,COp,Kp CHp,COp,Kp
334-40-11000-2810-3100 Beaver Creek	BEAVER A-2 LIVENGOOD B-1	66.20985 N 65.38890 N	147.55235 W 147.13351 W	F016N001E16 F007N003E33	CHp,COp,Kp Ks
334-40-11000-2810-3100-4200 Victoria Creek	CIRCLE D-6 CIRCLE D-6	65.80510 N 65.81916 N	146.64621 W 146.67695 W	F011N005E02 F012N005E34	Kr Kr
334-40-11000-2810-3100-4340 Nome Creek	LIVENGOOD B-1 LIVENGOOD B-1	65.38890 N 65.36703 N	147.13351 W 147.07152 W	F007N003E33 F006N003E11	Ks Ks
334-40-11000-2810-3100-4340-5020 Ophir Creek	LIVENGOOD B-1 LIVENGOOD B-1	65.36666 N 65.36328 N	147.08550 W 147.08137 W	F006N003E11 F006N003E11	Ksr Ksr

<i>WATER BODY NUMBER / NAME</i>	<i>MAP SHEET</i>	<i>LAT.</i>	<i>LONG.</i>	<i>LEGAL</i>	<i>SPECIES</i>
334-40-11000-2820	BEAVER B-1 BEAVER B-1	66.31216 N 66.34700 N	147.49313 W 147.37711 W	F017N001E11 F018N002E32	CHp,COp,Kp CHp,COp,Kp
334-40-11000-2820-3010 Fish Slough	BEAVER B-1 BEAVER B-1	66.31531 N 66.32885 N	147.37583 W 147.23384 W	F017N002E08 F017N002E01	CHp,COp,Kp CHp,COp,Kp
334-40-11000-2831 Jack Uheen Slough	BEAVER B-1 BEAVER B-1	66.33650 N 66.40194 N	147.24441 W 147.13613 W	F018N002E36 F018N003E09	CHp,COp,Kp CHp,COp,Kp
334-40-11000-2860 Lower Birch Creek Slough	FORT YUKON B-6 FORT YUKON B-6	66.45111 N 66.47305 N	146.83389 W 146.59539 W	F019N004E26 F019N005E13	CHp,COp,Kp,SFp CHp,COp,Kp,SFp
334-40-11000-2860-3030 Lower Mouth Birch Creek	FORT YUKON B-6 FORT YUKON B-4	66.44645 N 66.27084 N	146.63921 W 145.50336 W	F019N005E27 F017N010E25	CHp,COp,Kp,SFp CHp,COp,Kp,SFp
334-40-11000-2860-3030-4080 Birch Creek	FORT YUKON B-4 CIRCLE B-4	66.27084 N 65.38858 N	145.50336 W 145.71737 W	F017N010E25 F007N010E32	CHp,COp,Kp,SFp Kr
334-40-11000-2860-3030-4080-5100 Bluff Creek	CIRCLE D-1 CIRCLE D-1	65.76977 N 65.77756 N	144.31652 W 144.34640 W	F011N016E24 F011N016E14	Kr Kr
334-40-11000-2860-3030-4080-5120 Preacher Creek	FORT YUKON A-2 FORT YUKON A-2	66.12903 N 66.12411 N	144.84218 W 144.83711 W	F015N014E17 F015N014E17	CHp,SFp CHp,SFp
334-40-11000-2860-3030-4080-5200	CIRCLE B-1 CIRCLE B-1	65.42833 N 65.41416 N	144.27417 W 144.29195 W	F007N017E17 F007N017E20	Kr Kr
334-40-11000-2860-3030-4080-5311 Sheep Creek	CIRCLE B-2 CIRCLE B-2	65.32494 N 65.32418 N	144.52697 W 144.53104 W	F006N016E30 F006N016E30	Kr Kr
334-40-11000-2860-3030-4080-5340 Harrison Creek	CIRCLE B-2 CIRCLE B-2	65.34056 N 65.34428 N	144.74551 W 144.75014 W	F006N015E18 F006N015E18	Kr Kr
334-40-11000-2860-3030-4080-5611 Twelvemile Creek	CIRCLE B-4 CIRCLE B-4	65.38842 N 65.40220 N	145.71830 W 145.74545 W	F007N010E32 F007N010E29	Kr Kr
334-40-11000-2863 Hadweenzic River	FORT YUKON B-6 BEAVER C-1	66.46694 N 66.72761 N	146.85306 W 147.10305 W	F019N004E14 F022N003E16	CHp CHp
334-40-11000-2870	FORT YUKON B-6 FORT YUKON C-6	66.49722 N 66.50910 N	146.66278 W 146.53899 W	F019N005E03 F019N006E06	CHp,COp,Kp,SFp,Wp CHp,COp,Kp,SFp,Wp
334-40-11000-2900 Upper Mouth Birch Creek	FORT YUKON C-5 FORT YUKON B-4	66.52694 N 66.27084 N	146.20028 W 145.50336 W	F020N007E26 F017N010E25	CHp,COp,Kp CHp,COp,Kp

<i>WATER BODY NUMBER / NAME</i>	<i>MAP SHEET</i>	<i>LAT.</i>	<i>LONG.</i>	<i>LEGAL</i>	<i>SPECIES</i>
334-40-11000-2925 Chandalar River	FORT YUKON C-5 CHANDALAR B-4	66.60917 N 67.47556 N	146.00417 W 148.66639 W	F021N008E34 F031N005W33	CHs,Kp Kp
334-40-11000-2925-0040 Chandalar Lake	CHANDALAR B-4	67.48631 N	148.60054 W	F031N005W26	Kp
334-40-11000-2925-3062 Christian River	FORT YUKON C-4 FORT YUKON D-3	66.66833 N 66.82250 N	145.93741 W 145.49999 W	F021N008E02 F023N010E14	CHp,Kp CHp,Kp
334-40-11000-2925-3250 East Fork Chandalar River	CHANDALAR A-1 CHRISTIAN C-5	67.10042 N 67.63414 N	147.23890 W 146.06612 W	F026N002E11 F032N008E06	CHs,Kp CHs
334-40-11000-2925-3391 West Fork Chandalar River	CHANDALAR A-4 CHANDALAR A-4	67.18844 N 67.20379 N	148.51299 W 148.63893 W	F027N004W06 F028N005W33	Ks Ks
334-45-11000 Yukon River	FORT YUKON C-3 EAGLE C-1	66.56974 N 64.68190 N	145.31050 W 141.00161 W	F020N011E12 F003S033E01	CHp,COp,Kp,SFp,Wp CHp,COp,Kp,Wp
334-45-11000-2001 Porcupine River	FORT YUKON C-3 COLEEN B-1	66.57125 N 67.41087 N	145.30742 W 141.00007 W	F020N011E12 F030N030E22	CHp,COp,Kp CHp,COp,Kp
334-45-11000-2001-3050 Black River Slough	FORT YUKON C-2 FORT YUKON C-2	66.64500 N 66.69582 N	144.91667 W 144.69371 W	F021N013E15 F022N014E34	CHp,COp,Kp CHp,COp,Kp
334-45-11000-2001-3050-4030	FORT YUKON C-2 FORT YUKON C-2	66.66556 N 66.67387 N	144.72528 W 144.62941 W	F021N014E09 F021N014E02	CHp,COp,Kp CHp,COp,Kp
334-45-11000-2001-3050-4040 Black River	FORT YUKON C-2 BLACK RIVER A-3	66.68759 N 66.15332 N	144.69519 W 142.31497 W	F022N014E34 F015N026E06	CHp,COp,Kp CHp
334-45-11000-2001-3050-4040-5301 Salmon Fork Black River	BLACK RIVER C-4 BLACK RIVER C-1	66.54580 N 66.54441 N	142.59337 W 141.00000 W	F020N024E22 F020N031E24	CHs,Ks CHs
334-45-11000-2001-3050-4040-5301-6075 Kevinjik Creek	BLACK RIVER C-3 BLACK RIVER C-3	66.51671 N 66.59786 N	142.08902 W 142.10092 W	F020N026E36 F021N026E33	CHs CHs
334-45-11000-2001-3050-4040-5301-6075-7022	BLACK RIVER C-3 BLACK RIVER C-3	66.59786 N 66.62555 N	142.10092 W 142.09696 W	F021N026E33 F021N026E21	CHs CHs
334-45-11000-2001-3050-4040-5339 Grayling Fork Black River	BLACK RIVER A-3 BLACK RIVER A-3	66.15332 N 66.19723 N	142.31497 W 142.15089 W	F015N026E06 F016N026E24	CHp CHp
334-45-11000-2001-3075 Sheenjok River	FORT YUKON C-2 COLEEN C-6	66.74011 N 67.73553 N	144.56609 W 143.73660 W	F022N015E18 F034N018E32	CHp,COp,Kp CHs

<i>WATER BODY NUMBER / NAME</i>	<i>MAP SHEET</i>	<i>LAT.</i>	<i>LONG.</i>	<i>LEGAL</i>	<i>SPECIES</i>
334-45-11000-2001-3105 Curtis Slough	FORT YUKON D-1 FORT YUKON D-1	66.77656 N 66.81279 N	144.26236 W 144.03146 W	F023N016E34 F023N017E15	CHp,COp,Kp CHp,COp,Kp
334-45-11000-2001-3271 Coleen River	COLEEN A-3 COLEEN C-3	67.07042 N 67.74917 N	142.48200 W 142.44222 W	F026N024E21 F034N023E25	CHp,Ks CHp,Ks
334-45-11000-2001-3300 Salmon Trout River	COLEEN A-2 BLACK RIVER D-1	67.16007 N 66.92974 N	141.66867 W 141.23256 W	F027N028E18 F024N030E04	CHp CHs
334-45-11000-2001-3300-4051	COLEEN A-1 BLACK RIVER D-1	67.01828 N 66.99679 N	141.06787 W 140.99998 W	F025N030E02 F025N031E18	CHp CHp
334-45-11000-2300 Charley River	CHARLEY RIVER B-4 EAGLE D-5	65.32350 N 64.82451 N	142.78961 W 143.43831 W	F006N024E27 F001S021E13	CHs,Kp Kp
334-45-11000-2300-3008	CHARLEY RIVER B-4 CHARLEY RIVER B-4	65.30678 N 65.29638 N	142.75376 W 142.75084 W	F006N024E35 F005N024E02	Kr Kr
334-45-11000-2325 Kandik River (Charley Creek)	CHARLEY RIVER B-4 CHARLEY RIVER D-1	65.37516 N 65.83972 N	142.52053 W 141.00223 W	F006N025E02 F012N032E26	CHp,COp,Ksr Ksr
334-45-11000-2325-3013 Threemile Creek	CHARLEY RIVER B-3 CHARLEY RIVER B-3	65.39293 N 65.40056 N	142.44274 W 142.46474 W	F007N026E32 F007N026E30	COr,Kr COr,Kr
334-45-11000-2325-3017	CHARLEY RIVER B-3 CHARLEY RIVER B-3	65.40753 N 65.41222 N	142.42327 W 142.43001 W	F007N026E29 F007N026E29	COr,Kr COr,Kr
334-45-11000-2325-3021 Sevenmile Creek	CHARLEY RIVER B-3 CHARLEY RIVER B-3	65.41203 N 65.42750 N	142.37710 W 142.40139 W	F007N026E27 F007N026E16	COr,Kr COr,Kr
334-45-11000-2325-3021-4006	CHARLEY RIVER B-3 CHARLEY RIVER B-3	65.42234 N 65.43528 N	142.37247 W 142.38195 W	F007N026E22 F007N026E16	COr,Kr COr,Kr
334-45-11000-2325-3029 Mardow Creek	CHARLEY RIVER B-3 CHARLEY RIVER B-3	65.43589 N 65.46083 N	142.31977 W 142.30917 W	F007N026E14 F007N026E01	Kr Kr
334-45-11000-2325-3035 Judge Creek	CHARLEY RIVER B-3 CHARLEY RIVER B-3	65.45147 N 65.47666 N	142.24900 W 142.23890 W	F007N027E07 F008N027E32	Kr Kr
334-45-11000-2325-3045	CHARLEY RIVER B-3 CHARLEY RIVER B-3	65.46874 N 65.48111 N	142.17932 W 142.18167 W	F007N027E04 F008N027E33	Kr Kr
334-45-11000-2325-3055	CHARLEY RIVER B-3 CHARLEY RIVER B-3	65.46896 N 65.47500 N	142.10780 W 142.08334 W	F007N027E02 F008N027E36	Kr Kr

<i>WATER BODY NUMBER / NAME</i>	<i>MAP SHEET</i>	<i>LAT.</i>	<i>LONG.</i>	<i>LEGAL</i>	<i>SPECIES</i>
334-45-11000-2325-3059	CHARLEY RIVER B-3 CHARLEY RIVER B-3	65.46594 N 65.47472 N	142.06294 W 142.04167 W	F007N028E06 F008N028E31	Kr Kr
334-45-11000-2325-3065	CHARLEY RIVER B-3 CHARLEY RIVER B-3	65.45137 N 65.46056 N	142.01879 W 142.01334 W	F007N028E08 F007N028E05	Kr Kr
334-45-11000-2325-3070	CHARLEY RIVER B-2 CHARLEY RIVER B-2	65.44120 N 65.43583 N	141.98426 W 141.98250 W	F007N028E16 F007N028E16	Kr Kr
334-45-11000-2325-3076	CHARLEY RIVER B-2 CHARLEY RIVER B-2	65.44657 N 65.43889 N	141.96475 W 141.95723 W	F007N028E10 F007N028E15	Kr Kr
334-45-11000-2325-3082	CHARLEY RIVER B-2 CHARLEY RIVER B-2	65.44558 N 65.44195 N	141.93004 W 141.92805 W	F007N028E11 F007N028E11	Kr Kr
334-45-11000-2325-3086	CHARLEY RIVER B-2 CHARLEY RIVER B-2	65.44698 N 65.44528 N	141.92309 W 141.91639 W	F007N028E11 F007N028E11	Kr Kr
334-45-11000-2325-3094	CHARLEY RIVER B-2 CHARLEY RIVER B-2	65.46188 N 65.45833 N	141.82206 W 141.81611 W	F007N029E05 F007N029E05	Kr Kr
334-45-11000-2325-3098	CHARLEY RIVER B-2 CHARLEY RIVER B-2	65.46596 N 65.46722 N	141.81501 W 141.79890 W	F007N029E05 F007N029E05	Kr Kr
334-45-11000-2325-3103	CHARLEY RIVER B-2 CHARLEY RIVER B-2	65.47062 N 65.48501 N	141.81177 W 141.81303 W	F008N029E32 F008N029E29	Kr Kr
334-45-11000-2325-3109	CHARLEY RIVER B-2 CHARLEY RIVER B-2	65.49442 N 65.49417 N	141.79295 W 141.80471 W	F008N029E28 F008N029E29	Kr Kr
334-45-11000-2325-3115	CHARLEY RIVER C-2 CHARLEY RIVER C-2	65.50586 N 65.51166 N	141.76250 W 141.75639 W	F008N029E21 F008N029E22	Kr Kr
334-45-11000-2325-3121	CHARLEY RIVER C-2 CHARLEY RIVER C-2	65.51514 N 65.52444 N	141.71570 W 141.72252 W	F008N029E14 F008N029E14	Kr Kr
334-45-11000-2325-3134	CHARLEY RIVER C-2 CHARLEY RIVER C-2	65.52421 N 65.52472 N	141.62082 W 141.61529 W	F008N030E17 F008N030E17	Kr Kr
334-45-11000-2325-3138	CHARLEY RIVER C-2 CHARLEY RIVER C-2	65.51707 N 65.50806 N	141.66982 W 141.66278 W	F008N029E13 F008N029E24	Kr Kr
334-45-11000-2325-3145	CHARLEY RIVER C-1 CHARLEY RIVER C-1	65.59013 N 65.59417 N	141.45185 W 141.45472 W	F009N030E22 F009N030E22	Kr Kr

<i>WATER BODY NUMBER / NAME</i>	<i>MAP SHEET</i>	<i>LAT.</i>	<i>LONG.</i>	<i>LEGAL</i>	<i>SPECIES</i>
334-45-11000-2325-3149	CHARLEY RIVER C-1 CHARLEY RIVER C-1	65.61151 N 65.61666 N	141.40364 W 141.43000 W	F009N030E13 F009N030E11	Kr Kr
334-45-11000-2325-3152 Indian Grave Creek	CHARLEY RIVER C-1 CHARLEY RIVER C-1	65.61767 N 65.61944 N	141.38408 W 141.35445 W	F009N030E12 F009N031E07	Kr Kr
334-45-11000-2325-3157	CHARLEY RIVER C-1 CHARLEY RIVER C-1	65.65664 N 65.66000 N	141.36532 W 141.38584 W	F010N031E31 F010N030E25	Kr Kr
334-45-11000-2325-3159	CHARLEY RIVER C-1 CHARLEY RIVER C-1	65.66158 N 65.66556 N	141.36079 W 141.38084 W	F010N031E30 F010N030E25	Kr Kr
334-45-11000-2325-3165	CHARLEY RIVER C-1 CHARLEY RIVER C-1	65.68820 N 65.68833 N	141.34490 W 141.36362 W	F010N031E18 F010N031E18	Kr Kr
334-45-11000-2325-3167	CHARLEY RIVER C-1 CHARLEY RIVER C-1	65.69520 N 65.69749 N	141.34387 W 141.35779 W	F010N031E18 F010N031E18	Kr Kr
334-45-11000-2325-3175	CHARLEY RIVER C-1 CHARLEY RIVER C-1	65.71998 N 65.73056 N	141.30966 W 141.31973 W	F010N031E05 F011N031E32	Kr Kr
334-45-11000-2325-3178 Big Sitdown Creek	CHARLEY RIVER C-1 CHARLEY RIVER C-1	65.72773 N 65.72167 N	141.29274 W 141.25835 W	F010N031E04 F010N031E03	Kr Kr
334-45-11000-2325-3179	CHARLEY RIVER C-1 CHARLEY RIVER C-1	65.73171 N 65.74000 N	141.28232 W 141.28917 W	F011N031E33 F011N031E33	Kr Kr
334-45-11000-2325-3183	CHARLEY RIVER D-1 CHARLEY RIVER D-1	65.75977 N 65.77194 N	141.24487 W 141.24084 W	F011N031E22 F011N031E22	Kr Kr
334-45-11000-2325-3187	CHARLEY RIVER D-1 CHARLEY RIVER D-1	65.77321 N 65.77917 N	141.22072 W 141.22472 W	F011N031E23 F011N031E14	Kr Kr
334-45-11000-2325-3195	CHARLEY RIVER D-1 CHARLEY RIVER D-1	65.79102 N 65.79750 N	141.16155 W 141.18139 W	F011N031E12 F011N031E12	Kr Kr
334-45-11000-2325-3200	CHARLEY RIVER D-1 CHARLEY RIVER D-1	65.79012 N 65.77833 N	141.16276 W 141.08278 W	F011N031E12 F011N032E16	Kr Kr
334-45-11000-2325-3203	CHARLEY RIVER D-1 CHARLEY RIVER D-1	65.79324 N 65.80305 N	141.15591 W 141.15723 W	F011N032E07 F011N032E06	Kr Kr
334-45-11000-2325-3210	CHARLEY RIVER D-1 CHARLEY RIVER D-1	65.82639 N 65.81639 N	141.08667 W 141.05167 W	F012N032E33 F011N032E03	Kr Kr

<i>WATER BODY NUMBER / NAME</i>	<i>MAP SHEET</i>	<i>LAT.</i>	<i>LONG.</i>	<i>LEGAL</i>	<i>SPECIES</i>
334-45-11000-2325-3213	CHARLEY RIVER D-1 CHARLEY RIVER D-1	65.83415 N 65.84194 N	141.04257 W 141.04222 W	F012N032E27 F012N032E27	Kr Kr
334-45-11000-2325-3216	CHARLEY RIVER D-1 CHARLEY RIVER D-1	65.83323 N 65.83389 N	141.04618 W 141.02473 W	F012N032E27 F012N032E27	Kr Kr
334-45-11000-2390 Fourth of July Creek	CHARLEY RIVER A-2 CHARLEY RIVER A-2	65.20754 N 65.15473 N	141.78870 W 141.85088 W	F004N029E02 F004N029E21	CHs CHs
334-45-11000-2401 Nation River	CHARLEY RIVER A-2 CHARLEY RIVER B-2	65.18975 N 65.30584 N	141.69329 W 141.60148 W	F004N030E08 F006N030E32	CHs,Ks Ks
334-45-11000-2501 Tatonduk River	EAGLE D-1 EAGLE D-1	64.99609 N 64.99561 N	141.34570 W 141.00000 W	F002N031E13 F002N033E15	CHp,COp,Ks CHp,COs
334-45-11000-2520 Seventymile River	EAGLE D-1 EAGLE D-1	64.92746 N 64.88972 N	141.30053 W 141.27807 W	F001N032E07 F001N032E29	CHs CHs
335-30-16600 Kuskokwim River	SLEETMUTE C-3 MEDFRA A-4	61.67326 N 63.08808 N	157.01780 W 154.64166 W	S018N043W02 K028S022E03	CHp,COp,Kp,Sp,SFp,Wp CHp,COp,Kp,Sp,SFp,Wp
335-30-16600-2040 Stony River	SLEETMUTE D-2 LIME HILLS B-2	61.77189 N 61.32528 N	156.59103 W 153.72560 W	S019N040W06 S014N025W10	CHp,COp,Kp,Sp,Wp COsr
335-30-16600-2040-3080 Stink River	SLEETMUTE C-1 LIME HILLS A-8	61.50404 N 61.23445 N	156.13098 W 155.79583 W	S016N038W05 S013N036W07	CHp,Kp,Wr Wr
335-30-16600-2040-3080-0050 Tundra Lake	LIME HILLS A-8	61.22556 N	155.72556 W	S013N036W10	Wr
335-30-16600-2040-3080-4020	SLEETMUTE B-1 SLEETMUTE B-1	61.43962 N 61.37982 N	156.10584 W 156.19987 W	S016N038W33 S015N039W24	CHp,Kp CHp
335-30-16600-2040-3080-4030	SLEETMUTE B-1 SLEETMUTE B-1	61.38414 N 61.33620 N	156.08630 W 156.17124 W	S015N038W16 S014N038W06	CHp,Kp CHp
335-30-16600-2040-3080-4040	SLEETMUTE B-1 SLEETMUTE B-1	61.35721 N 61.32667 N	156.02815 W 156.00612 W	S015N038W26 S014N038W01	CHp,Kp CHp,Kp
335-30-16600-2040-3115	LIME HILLS B-7 LIME HILLS B-7	61.39094 N 61.35922 N	155.50834 W 155.30554 W	S015N035W14 S015N034W25	CHs CHs
335-30-16600-2040-3115-4011	LIME HILLS B-7 LIME HILLS B-7	61.36812 N 61.37636 N	155.42124 W 155.39913 W	S015N034W29 S015N034W20	CHs CHs

<i>WATER BODY NUMBER / NAME</i>	<i>MAP SHEET</i>	<i>LAT.</i>	<i>LONG.</i>	<i>LEGAL</i>	<i>SPECIES</i>
335-30-16600-2040-3115-4026	LIME HILLS B-7 LIME HILLS B-7	61.34195 N 61.33806 N	155.35917 W 155.36028 W	S015N034W34 S014N034W03	CHp CHp
335-30-16600-2040-3124 Hungry Creek	LIME HILLS B-7 LIME HILLS B-7	61.34656 N 61.31334 N	155.43271 W 155.45222 W	S015N034W31 S014N034W07	CHs CHs
335-30-16600-2040-3140 Can Creek	LIME HILLS B-6 LIME HILLS A-5	61.26201 N 61.05698 N	155.05928 W 154.79841 W	S014N032W32 S011N031W09	CHs,COs,Ks,Ss Kr
335-30-16600-2040-3140-4019	LIME HILLS A-6 LIME HILLS A-5	61.18015 N 61.13389 N	154.99443 W 154.82425 W	S013N032W34 S012N031W17	COr COr
335-30-16600-2040-3140-4061	LIME HILLS A-5 LIME HILLS A-5	61.05698 N 61.06065 N	154.79841 W 154.70237 W	S011N031W09 S011N031W12	Kr Kr
335-30-16600-2040-3155 Little Underhill Creek	LIME HILLS A-5 LIME HILLS B-5	61.24632 N 61.27817 N	154.79005 W 154.67250 W	S013N031W02 S014N030W28	COp COs
335-30-16600-2040-3159 Underhill Creek	LIME HILLS A-5 LIME HILLS A-5	61.23480 N 61.24557 N	154.72905 W 154.64087 W	S013N030W07 S013N030W03	COs COs
335-30-16600-2040-3165 Rock Creek	LIME HILLS A-5 LIME HILLS A-5	61.20173 N 61.22137 N	154.68209 W 154.51287 W	S013N030W20 S013N029W17	COs,Ksr Kr
335-30-16600-2040-3177 Eagle Mountain Creek	LIME HILLS A-4 LIME HILLS A-4	61.13304 N 61.13918 N	154.49752 W 154.43912 W	S012N029W18 S012N029W09	COp COp
335-30-16600-2040-3181 Tunkaleshna Creek	LIME HILLS A-4 LIME HILLS A-4	61.10944 N 61.13758 N	154.44500 W 154.38041 W	S012N029W21 S012N029W14	Kr Kr
335-30-16600-2040-3190 Telaquana River	LIME HILLS A-4 LAKE CLARK D-2	61.06790 N 60.95610 N	154.40740 W 153.71947 W	S011N029W03 S010N025W16	CHp,COp,Ss CHp,COp,Ss
335-30-16600-2040-3190-0010 Telaquana Lake	LAKE CLARK D-3	60.94916 N	153.84944 W	S010N026W23	CHp,COp,Ss
335-30-16600-2040-3190-4008	LIME HILLS A-4 LIME HILLS A-5	61.03498 N 61.02935 N	154.42062 W 154.57427 W	S011N029W21 S011N030W22	Kr Kr
335-30-16600-2040-3190-4056	LAKE CLARK D-2 LAKE CLARK D-2	60.94668 N 60.94777 N	153.74996 W 153.71971 W	S010N025W20 S010N025W21	Ss Ss
335-30-16600-2040-3190-4060	LAKE CLARK D-2 LAKE CLARK D-2	60.95173 N 60.94918 N	153.74789 W 153.72299 W	S010N025W17 S010N025W21	Ss Ss

<i>WATER BODY NUMBER / NAME</i>	<i>MAP SHEET</i>	<i>LAT.</i>	<i>LONG.</i>	<i>LEGAL</i>	<i>SPECIES</i>
335-30-16600-2040-3190-4065	LAKE CLARK D-2 LAKE CLARK D-2	60.96076 N 60.96583 N	153.74999 W 153.74196 W	S010N025W17 S010N025W08	Ss Ss
335-30-16600-2040-3201	LIME HILLS A-4 LIME HILLS A-4	61.03792 N 61.02529 N	154.24711 W 154.18711 W	S011N028W16 S011N028W23	Ks Ks
335-30-16600-2040-3220 Necons River	LIME HILLS A-3 LIME HILLS A-2	61.02548 N 61.23334 N	154.09588 W 153.59668 W	S011N027W20 S013N024W09	COs,Sp COs,Sp
335-30-16600-2040-3220-0010 Two Lakes	LIME HILLS A-3	61.12639 N	153.79194 W	S012N025W18	COs,Sp
335-30-16600-2040-3220-4020	LIME HILLS A-3 LIME HILLS A-2	61.13224 N 61.14722 N	153.75038 W 153.70834 W	S012N025W17 S012N025W09	Ss Ss
335-30-16600-2040-3220-4026 Tlikakila River	LIME HILLS A-3 LIME HILLS A-2	61.13783 N 61.15056 N	153.75465 W 153.71222 W	S012N025W17 S012N025W09	Ss Ss
335-30-16600-2040-3220-4030	LIME HILLS A-3 LIME HILLS A-2	61.14163 N 61.15361 N	153.76205 W 153.72195 W	S012N025W08 S012N025W04	Ss Ss
335-30-16600-2040-3225 Kristin Creek	LIME HILLS A-3 LIME HILLS A-3	61.04771 N 61.09084 N	154.06068 W 154.06023 W	S011N027W16 S012N027W34	CHs,COs COs
335-30-16600-2070 Swift River	SLEETMUTE D-1 LIME HILLS C-5	61.89032 N 61.52289 N	156.31154 W 154.78363 W	S021N038W19 S017N030W31	CHp,COp,Kp CHp,COp,Kp
335-30-16600-2070-3029 Cheeneetnuk River	SLEETMUTE D-1 MCGRATH A-4	61.81310 N 62.11944 N	156.00736 W 154.96722 W	S020N037W21 S023N031W04	CHp,COp,Kp CHp,COp,Kp
335-30-16600-2070-3029-4020	LIME HILLS D-8 LIME HILLS D-8	61.82667 N 61.81222 N	155.90806 W 155.85500 W	S020N037W13 S020N036W20	Kr Kr
335-30-16600-2070-3029-4030	LIME HILLS D-8 LIME HILLS D-8	61.83473 N 61.81888 N	155.88643 W 155.80222 W	S020N036W07 S020N036W16	Kr Kr
335-30-16600-2070-3029-4040	LIME HILLS D-8 LIME HILLS D-8	61.83714 N 61.82750 N	155.84212 W 155.64084 W	S020N036W08 S020N035W16	CHs,Ks Kr
335-30-16600-2070-3029-4040-5009	LIME HILLS D-8 LIME HILLS D-8	61.83358 N 61.84667 N	155.81958 W 155.77556 W	S020N036W09 S020N036W03	Kr Kr
335-30-16600-2070-3029-4040-5020	LIME HILLS D-8 LIME HILLS D-8	61.84126 N 61.81833 N	155.72302 W 155.68140 W	S020N036W12 S020N035W18	Kr Kr

<i>WATER BODY NUMBER / NAME</i>	<i>MAP SHEET</i>	<i>LAT.</i>	<i>LONG.</i>	<i>LEGAL</i>	<i>SPECIES</i>
335-30-16600-2070-3029-4040-5020-6004	LIME HILLS D-8 LIME HILLS D-8	61.84016 N 61.82111 N	155.72171 W 155.72052 W	S020N036W12 S020N036W13	Kr Kr
335-30-16600-2070-3029-4047	LIME HILLS D-8 LIME HILLS D-8	61.86842 N 61.88193 N	155.70582 W 155.65469 W	S021N035W33 S021N035W26	Kr Kr
335-30-16600-2070-3029-4047-5007	LIME HILLS D-8 LIME HILLS D-8	61.86937 N 61.88028 N	155.69440 W 155.67472 W	S021N035W33 S021N035W27	Kr Kr
335-30-16600-2070-3029-4050	LIME HILLS D-8 LIME HILLS D-8	61.85470 N 61.84072 N	155.64786 W 155.62691 W	S020N035W05 S020N035W09	Kr Kr
335-30-16600-2070-3029-4060	LIME HILLS D-7 LIME HILLS D-7	61.88444 N 61.85694 N	155.57790 W 155.53694 W	S021N034W30 S020N035W01	Kr Kr
335-30-16600-2070-3029-4070	LIME HILLS D-7 LIME HILLS D-7	61.90570 N 61.87471 N	155.51259 W 155.48562 W	S021N034W16 S021N034W27	Kr Kr
335-30-16600-2070-3029-4080	LIME HILLS D-7 LIME HILLS D-7	61.90876 N 61.87639 N	155.48920 W 155.44278 W	S021N034W15 S021N034W26	Kr Kr
335-30-16600-2070-3029-4090	LIME HILLS D-7 LIME HILLS D-7	61.91681 N 61.92474 N	155.47037 W 155.45521 W	S021N034W14 S021N034W11	CHs,COs,Ks CHs,COs,Ks
335-30-16600-2070-3029-4090-5010	LIME HILLS D-7 LIME HILLS D-7	61.92046 N 61.89472 N	155.45932 W 155.42528 W	S021N034W11 S021N034W24	Kr Kr
335-30-16600-2070-3029-4093	LIME HILLS D-7 LIME HILLS D-7	61.92327 N 61.96778 N	155.46022 W 155.32333 W	S021N034W11 S022N033W28	CHs,COs,Ks CHs,COs,Ks
335-30-16600-2070-3029-4100	LIME HILLS D-7 LIME HILLS D-7	61.93231 N 61.82830 N	155.37887 W 155.35747 W	S021N033W05 S020N034W13	COs,Kr COs
335-30-16600-2070-3029-4110 Shoeleather Creek	LIME HILLS D-7 LIME HILLS D-7	61.95346 N 61.93806 N	155.30960 W 155.27611 W	S022N033W34 S021N033W02	COs COs
335-30-16600-2070-3029-4115	LIME HILLS D-7 MCGRATH A-5	61.98093 N 62.01222 N	155.26961 W 155.30500 W	S022N033W23 S022N033W10	Kr Kr
335-30-16600-2070-3029-4121	LIME HILLS D-7 MCGRATH A-5	61.98794 N 62.02250 N	155.25103 W 155.26333 W	S022N033W24 S022N033W02	Kr Kr
335-30-16600-2070-3029-4121-5010	LIME HILLS D-6 MCGRATH A-5	61.99069 N 62.01250 N	155.24754 W 155.21445 W	S022N033W13 S022N032W07	Kr Kr

<i>WATER BODY NUMBER / NAME</i>	<i>MAP SHEET</i>	<i>LAT.</i>	<i>LONG.</i>	<i>LEGAL</i>	<i>SPECIES</i>
335-30-16600-2070-3029-4150	MCGRATH A-5 MCGRATH A-5	62.02108 N 62.00278 N	155.16583 W 155.12666 W	S022N032W04 S022N032W15	Kr Kr
335-30-16600-2070-3029-4155	MCGRATH A-5 MCGRATH A-5	62.02576 N 62.04055 N	155.16721 W 155.19445 W	S022N032W05 S023N032W32	Kr Kr
335-30-16600-2070-3029-4160	MCGRATH A-5 MCGRATH A-5	62.02784 N 62.01750 N	155.15111 W 155.10028 W	S022N032W04 S022N032W11	Kr Kr
335-30-16600-2070-3029-4170	MCGRATH A-5 MCGRATH A-5	62.03426 N 62.04028 N	155.15333 W 155.10111 W	S023N032W33 S023N032W35	Kr Kr
335-30-16600-2070-3029-4180	MCGRATH A-5 MCGRATH A-5	62.05943 N 62.04333 N	155.11946 W 155.07000 W	S023N032W27 S023N032W36	Kr Kr
335-30-16600-2070-3029-4180-5011	MCGRATH A-5 MCGRATH A-5	62.05239 N 62.06000 N	155.08004 W 155.05528 W	S023N032W26 S023N032W25	Kr Kr
335-30-16600-2070-3029-4191	MCGRATH A-5 MCGRATH A-5	62.07559 N 62.10389 N	155.09549 W 155.11695 W	S023N032W23 S023N032W10	Kr Kr
335-30-16600-2070-3029-4191-5009	MCGRATH A-5 MCGRATH A-5	62.09070 N 62.09083 N	155.10996 W 155.12752 W	S023N032W15 S023N032W15	Kr Kr
335-30-16600-2070-3029-4191-5016	MCGRATH A-5 MCGRATH A-5	62.09841 N 62.10861 N	155.10900 W 155.10861 W	S023N032W10 S023N032W03	Kr Kr
335-30-16600-2070-3029-4191-5016-6010	MCGRATH A-5 MCGRATH A-5	62.10306 N 62.10889 N	155.10774 W 155.10000 W	S023N032W10 S023N032W02	Kr Kr
335-30-16600-2070-3029-4200	MCGRATH A-5 MCGRATH A-5	62.09051 N 62.07028 N	155.06189 W 155.01694 W	S023N032W13 S023N031W19	Kr Kr
335-30-16600-2070-3029-4209	MCGRATH A-5 MCGRATH A-5	62.09666 N 62.10805 N	155.05828 W 155.06667 W	S023N032W12 S023N032W01	Kr Kr
335-30-16600-2070-3045	LIME HILLS C-8 LIME HILLS C-8	61.72727 N 61.74528 N	155.78855 W 155.77428 W	S019N036W22 S019N036W10	Kr Kr
335-30-16600-2070-3051	LIME HILLS C-8 LIME HILLS C-8	61.71510 N 61.71214 N	155.77745 W 155.74277 W	S019N036W27 S019N036W26	Kr Kr
335-30-16600-2070-3061	LIME HILLS C-8 LIME HILLS C-8	61.68677 N 61.69614 N	155.72038 W 155.66582 W	S019N036W36 S019N035W32	Kr Kr

<i>WATER BODY NUMBER / NAME</i>	<i>MAP SHEET</i>	<i>LAT.</i>	<i>LONG.</i>	<i>LEGAL</i>	<i>SPECIES</i>
335-30-16600-2070-3069	LIME HILLS C-8	61.66401 N	155.68158 W	S018N035W07	Kr
	LIME HILLS C-8	61.68107 N	155.63430 W	S018N035W04	Kr
335-30-16600-2070-3079	LIME HILLS C-8	61.64500 N	155.66538 W	S018N035W17	Kr
	LIME HILLS C-8	61.64470 N	155.62708 W	S018N035W16	Kr
335-30-16600-2070-3083 Gagaryah River	LIME HILLS C-8	61.62035 N	155.64323 W	S018N035W28	CHs,COs,Ks
	LIME HILLS C-6	61.74202 N	154.90128 W	S019N031W16	COs
335-30-16600-2070-3083-4035	LIME HILLS C-7	61.64232 N	155.44163 W	S018N034W21	Kr
	LIME HILLS C-7	61.67354 N	155.41482 W	S018N034W03	Kr
335-30-16600-2070-3083-4043	LIME HILLS C-7	61.64324 N	155.41160 W	S018N034W22	Kr
	LIME HILLS C-7	61.66694 N	155.37080 W	S018N034W12	Kr
335-30-16600-2070-3083-4043-5005	LIME HILLS C-7	61.64518 N	155.41005 W	S018N034W15	Kr
	LIME HILLS C-7	61.65545 N	155.39920 W	S018N034W14	Kr
335-30-16600-2070-3083-4050	LIME HILLS C-7	61.64924 N	155.35626 W	S018N034W13	Kr
	LIME HILLS C-7	61.65737 N	155.27177 W	S018N033W16	Kr
335-30-16600-2070-3083-4050-5004	LIME HILLS C-7	61.64782 N	155.35125 W	S018N034W13	Kr
	LIME HILLS C-7	61.64055 N	155.28934 W	S018N033W20	Kr
335-30-16600-2070-3083-4059	LIME HILLS C-7	61.66762 N	155.26353 W	S018N033W09	Kr
	LIME HILLS C-7	61.68499 N	155.26622 W	S018N033W04	Kr
335-30-16600-2070-3083-4121	LIME HILLS C-6	61.74202 N	154.90128 W	S019N031W16	COs
	LIME HILLS C-6	61.74554 N	154.91252 W	S019N031W09	COs
335-30-16600-2070-3089	LIME HILLS C-8	61.61519 N	155.63768 W	S018N035W28	Kr
	LIME HILLS C-8	61.60164 N	155.65921 W	S018N035W32	Kr
335-30-16600-2070-3089-4009	LIME HILLS C-8	61.60877 N	155.64678 W	S018N035W32	Kr
	LIME HILLS C-8	61.60000 N	155.64294 W	S017N035W04	Kr
335-30-16600-2070-3095	LIME HILLS C-6	61.51746 N	155.22341 W	S017N033W34	COsr
	LIME HILLS C-6	61.59284 N	154.95392 W	S017N031W06	COr
335-30-16600-2070-3095-4017	LIME HILLS C-6	61.55297 N	155.18236 W	S017N033W24	COr
	LIME HILLS C-6	61.51773 N	155.02502 W	S017N032W35	COr
335-30-16600-2070-3101 North Fork Swift River	LIME HILLS B-6	61.48700 N	155.01519 W	S016N032W09	CHs,COp,Ks
	LIME HILLS C-4	61.66400 N	154.36760 W	S018N028W09	COr

<i>WATER BODY NUMBER / NAME</i>	<i>MAP SHEET</i>	<i>LAT.</i>	<i>LONG.</i>	<i>LEGAL</i>	<i>SPECIES</i>
335-30-16600-2070-3101-4045	LIME HILLS C-5 LIME HILLS C-5	61.56254 N 61.71174 N	154.86753 W 154.70665 W	S017N031W15 S019N030W27	CHs,COp,Kp CHs,Ks
335-30-16600-2070-3101-4045-5011	LIME HILLS C-5 LIME HILLS C-6	61.58177 N 61.61779 N	154.83367 W 154.90679 W	S017N031W11 S018N031W28	COr COr
335-30-16600-2070-3101-4048	LIME HILLS C-5 LIME HILLS C-5	61.59698 N 61.60563 N	154.72431 W 154.60647 W	S017N030W04 S018N029W31	COsr,Kr COr
335-30-16600-2070-3101-4048-5012	LIME HILLS C-5 LIME HILLS C-5	61.59979 N 61.59391 N	154.66860 W 154.62249 W	S017N030W02 S017N030W01	COr COr
335-30-16600-2070-3101-4055 Babel Creek	LIME HILLS C-5 LIME HILLS D-4	61.62000 N 61.76839 N	154.69903 W 154.45223 W	S018N030W27 S019N029W01	CHs,COp COr
335-30-16600-2070-3101-4055-5007	LIME HILLS C-5 LIME HILLS C-5	61.63008 N 61.71063 N	154.69175 W 154.64249 W	S018N030W22 S019N030W25	CHs CHp
335-30-16600-2070-3101-4055-5007-0010	LIME HILLS C-5	61.67111 N	154.69694 W	S018N030W10	CHs
335-30-16600-2070-3101-4055-5030	LIME HILLS C-5 LIME HILLS C-4	61.67981 N 61.70849 N	154.60220 W 154.44017 W	S018N029W06 S019N029W25	COsr COr
335-30-16600-2070-3101-4055-5030-6016	LIME HILLS C-5 LIME HILLS C-4	61.69642 N 61.69260 N	154.50028 W 154.43201 W	S019N029W34 S019N028W31	COr COr
335-30-16600-2070-3101-4055-5036	LIME HILLS C-5 LIME HILLS C-4	61.69745 N 61.74021 N	154.59262 W 154.39831 W	S019N029W31 S019N028W17	COsr COr
335-30-16600-2070-3101-4055-5036-6020	LIME HILLS C-4 LIME HILLS C-4	61.72669 N 61.73449 N	154.44673 W 154.40720 W	S019N029W24 S019N028W18	COr COr
335-30-16600-2070-3107	LIME HILLS B-6 LIME HILLS B-5	61.48290 N 61.39250 N	154.96079 W 154.63223 W	S016N032W14 S015N030W15	COsr COr
335-30-16600-2070-3107-4010	LIME HILLS B-6 LIME HILLS B-6	61.45970 N 61.41750 N	154.93702 W 154.95019 W	S016N032W24 S015N032W02	COr COr
335-30-16600-2070-3107-4025	LIME HILLS B-5 LIME HILLS B-5	61.39893 N 61.41141 N	154.72619 W 154.68560 W	S015N030W07 S015N030W08	COr COr
335-30-16600-2070-3107-4028	LIME HILLS B-5 LIME HILLS B-5	61.39424 N 61.36611 N	154.71817 W 154.72843 W	S015N030W18 S015N030W30	COr COr

<i>WATER BODY NUMBER / NAME</i>	<i>MAP SHEET</i>	<i>LAT.</i>	<i>LONG.</i>	<i>LEGAL</i>	<i>SPECIES</i>
335-30-16600-2070-3107-4032	LIME HILLS B-5 LIME HILLS B-5	61.39076 N 61.37112 N	154.71102 W 154.69553 W	S015N030W18 S015N030W20	COsr COsr
335-30-16600-2070-3111	LIME HILLS B-6 LIME HILLS B-5	61.48444 N 61.46835 N	154.95333 W 154.84750 W	S016N032W14 S016N031W21	COsr COsr
335-30-16600-2070-3119	LIME HILLS B-6 LIME HILLS B-5	61.48789 N 61.48232 N	154.93368 W 154.72792 W	S016N032W12 S016N030W18	COsr COsr
335-30-16600-2070-3135	LIME HILLS C-5 LIME HILLS C-5	61.52289 N 61.53580 N	154.78363 W 154.76042 W	S017N030W31 S017N030W29	CHp,COp,Kp CHp,COp,Kp
335-30-16600-2080 Tatlawiksuk River	SLEETMUTE D-1 MCGRATH A-5	61.91831 N 62.23555 N	156.24600 W 155.29000 W	S021N038W09 S025N032W19	CHs,COp,Ks Kr
335-30-16600-2080-3020	SLEETMUTE D-1 LIME HILLS D-7	61.94823 N 61.93861 N	156.16501 W 155.58222 W	S022N038W36 S021N034W06	CHp CHs
335-30-16600-2080-3075	MCGRATH A-6 MCGRATH A-6	62.00667 N 62.03973 N	155.74234 W 155.75583 W	S022N035W08 S023N035W31	Kr Kr
335-30-16600-2080-3075-4026	MCGRATH A-6 MCGRATH A-6	62.02956 N 62.04028 N	155.73391 W 155.74361 W	S022N035W05 S023N035W32	Kr Kr
335-30-16600-2080-3075-4026-5008	MCGRATH A-6 MCGRATH A-6	62.03160 N 62.03888 N	155.73566 W 155.73389 W	S022N035W05 S023N035W32	Kr Kr
335-30-16600-2080-3080	MCGRATH A-6 MCGRATH A-6	62.01863 N 62.01972 N	155.68757 W 155.63861 W	S022N035W09 S022N035W02	Kr Kr
335-30-16600-2080-3085	MCGRATH A-6 MCGRATH A-6	62.03237 N 62.05778 N	155.68400 W 155.69667 W	S022N035W03 S023N035W28	Kr Kr
335-30-16600-2080-3090	MCGRATH A-6 MCGRATH A-6	62.04882 N 62.03613 N	155.64779 W 155.60339 W	S023N035W26 S023N035W36	Kr Kr
335-30-16600-2080-3090-4011	MCGRATH A-6 MCGRATH A-6	62.04651 N 62.04138 N	155.62703 W 155.59672 W	S023N035W35 S023N035W36	Kr Kr
335-30-16600-2080-3096	MCGRATH A-6 MCGRATH A-6	62.05336 N 62.05000 N	155.63968 W 155.60500 W	S023N035W26 S023N035W25	Kr Kr
335-30-16600-2080-3104	MCGRATH A-6 MCGRATH A-6	62.05720 N 62.06472 N	155.64007 W 155.58806 W	S023N035W26 S023N034W19	Kr Kr

<i>WATER BODY NUMBER / NAME</i>	<i>MAP SHEET</i>	<i>LAT.</i>	<i>LONG.</i>	<i>LEGAL</i>	<i>SPECIES</i>
335-30-16600-2080-3104-0010	MCGRATH A-6	62.06861 N	155.60972 W	S023N035W24	Kr
335-30-16600-2080-3104-4010	MCGRATH A-6	62.06354 N	155.63081 W	S023N035W23	Kr
	MCGRATH A-6	62.05972 N	155.59805 W	S023N035W25	Kr
335-30-16600-2080-3120	MCGRATH A-6	62.07836 N	155.62059 W	S023N035W13	Kr
	MCGRATH A-6	62.07722 N	155.57889 W	S023N034W18	Kr
335-30-16600-2080-3135	MCGRATH A-6	62.10324 N	155.57937 W	S023N034W07	Kr
	MCGRATH A-6	62.13000 N	155.59473 W	S024N035W36	Kr
335-30-16600-2080-3135-4015	MCGRATH A-6	62.11825 N	155.58027 W	S023N034W06	Kr
	MCGRATH A-6	62.12972 N	155.59501 W	S024N035W36	Kr
335-30-16600-2080-3140	MCGRATH A-6	62.10358 N	155.56731 W	S023N034W07	Kr
	MCGRATH A-6	62.10000 N	155.54417 W	S023N034W08	Kr
335-30-16600-2080-3150	MCGRATH A-6	62.11589 N	155.54286 W	S023N034W05	Kr
	MCGRATH A-6	62.10917 N	155.52083 W	S023N034W04	Kr
335-30-16600-2080-3155	MCGRATH A-6	62.11713 N	155.54108 W	S023N034W05	Kr
	MCGRATH A-6	62.14277 N	155.57056 W	S024N034W30	Kr
335-30-16600-2080-3155-4020	MCGRATH A-6	62.13726 N	155.55468 W	S024N034W29	Kr
	MCGRATH A-6	62.14528 N	155.56056 W	S024N034W29	Kr
335-30-16600-2080-3158	MCGRATH A-6	62.12098 N	155.53665 W	S024N034W32	Kr
	MCGRATH A-6	62.12138 N	155.50446 W	S024N034W33	Kr
335-30-16600-2080-3167 Tatlawiksuk River	MCGRATH A-5	62.14632 N	155.49036 W	S024N034W27	Kr
	MCGRATH A-5	62.18528 N	155.49250 W	S024N034W10	Kr
335-30-16600-2080-3170	MCGRATH A-5	62.14710 N	155.48023 W	S024N034W27	Kr
	MCGRATH A-5	62.11695 N	155.44445 W	S023N034W02	Kr
335-30-16600-2080-3180	MCGRATH A-5	62.15807 N	155.44139 W	S024N034W24	Kr
	MCGRATH A-5	62.13361 N	155.41500 W	S024N034W36	Kr
335-30-16600-2080-3180-4009	MCGRATH A-5	62.15694 N	155.42727 W	S024N034W24	Kr
	MCGRATH A-5	62.15917 N	155.39889 W	S024N033W19	Kr
335-30-16600-2080-3180-4015	MCGRATH A-5	62.14638 N	155.41863 W	S024N034W25	Kr
	MCGRATH A-5	62.14556 N	155.40278 W	S024N033W30	Kr

<i>WATER BODY NUMBER / NAME</i>	<i>MAP SHEET</i>	<i>LAT.</i>	<i>LONG.</i>	<i>LEGAL</i>	<i>SPECIES</i>
335-30-16600-2080-3185	MCGRATH A-5 MCGRATH A-5	62.16413 N 62.19528 N	155.44557 W 155.45167 W	S024N034W14 S024N034W02	Kr Kr
335-30-16600-2080-3196	MCGRATH A-5 MCGRATH A-5	62.17321 N 62.16361 N	155.42286 W 155.37639 W	S024N034W13 S024N033W17	Kr Kr
335-30-16600-2080-3196-4010	MCGRATH A-5 MCGRATH A-5	62.16917 N 62.16667 N	155.39516 W 155.36972 W	S024N033W18 S024N033W17	Kr Kr
335-30-16600-2080-3202	MCGRATH A-5 MCGRATH A-5	62.17321 N 62.17722 N	155.42308 W 155.39167 W	S024N034W13 S024N033W18	Kr Kr
335-30-16600-2080-3220	MCGRATH A-5 MCGRATH A-5	62.19590 N 62.18528 N	155.37399 W 155.31806 W	S024N033W05 S024N033W10	Kr Kr
335-30-16600-2080-3220-4010	MCGRATH A-5 MCGRATH A-5	62.19328 N 62.18333 N	155.34217 W 155.33584 W	S024N033W04 S024N033W09	Kr Kr
335-30-16600-2080-3220-4017	MCGRATH A-5 MCGRATH A-5	62.19068 N 62.18972 N	155.33267 W 155.30472 W	S024N033W09 S024N033W10	Kr Kr
335-30-16600-2080-3230	MCGRATH A-5 MCGRATH A-5	62.20177 N 62.20167 N	155.34736 W 155.28972 W	S024N033W04 S024N033W03	Kr Kr
335-30-16600-2080-3233	MCGRATH A-5 MCGRATH A-5	62.21080 N 62.23444 N	155.34253 W 155.37444 W	S025N033W35 S025N033W27	Kr Kr
335-30-16600-2080-3240	MCGRATH A-5 MCGRATH A-5	62.21644 N 62.21417 N	155.33089 W 155.27472 W	S025N033W35 S025N032W31	Kr Kr
335-30-16600-2080-3240-4020	MCGRATH A-5 MCGRATH A-5	62.21435 N 62.20972 N	155.27451 W 155.25473 W	S025N032W31 S025N032W32	Kr Kr
335-30-16600-2080-3240-4023	MCGRATH A-5 MCGRATH A-5	62.21453 N 62.22361 N	155.27511 W 155.26195 W	S025N032W31 S025N032W29	Kr Kr
335-30-16600-2115 Nunsatuk River	IDITAROD B-1 IDITAROD B-1	62.29684 N 62.27556 N	156.20806 W 156.28695 W	S026N037W31 S025N038W10	CHp,Wp CHp,Wp
335-30-16600-2170 Selatna River	MCGRATH C-6 MCGRATH B-6	62.51811 N 62.41084 N	155.80376 W 155.50667 W	S028N035W17 S027N034W24	CHp,COp,Kp,Wp Kr
335-30-16600-2170-3020 First Fork Selatna River	MCGRATH C-6 MCGRATH B-6	62.50412 N 62.45361 N	155.69364 W 155.70000 W	S028N035W24 S027N035W02	Kr,Wp Kr,Wp

<i>WATER BODY NUMBER / NAME</i>	<i>MAP SHEET</i>	<i>LAT.</i>	<i>LONG.</i>	<i>LEGAL</i>	<i>SPECIES</i>
335-30-16600-2170-3050	MCGRATH B-6 MCGRATH B-6	62.44306 N 62.42195 N	155.65045 W 155.66950 W	S027N034W07 S027N035W24	Kr Kr
335-30-16600-2170-3060	MCGRATH B-6 MCGRATH B-6	62.43117 N 62.39750 N	155.63662 W 155.65833 W	S027N034W18 S027N034W30	Kr Kr
335-30-16600-2170-3076	MCGRATH B-6 MCGRATH B-6	62.41517 N 62.39222 N	155.56863 W 155.57528 W	S027N034W22 S027N034W33	Kr Kr
335-30-16600-2170-3076-4021	MCGRATH B-6 MCGRATH B-6	62.39535 N 62.39083 N	155.57083 W 155.56972 W	S027N034W27 S027N034W34	Kr Kr
335-30-16600-2170-3085	MCGRATH B-6 MCGRATH B-6	62.42120 N 62.43028 N	155.53738 W 155.50917 W	S027N034W23 S027N034W13	Kr Kr
335-30-16600-2255 Takotna River	MCGRATH D-6 IDITAROD C-2	62.96454 N 62.54088 N	155.60106 W 156.79110 W	S033N033W07 S028N041W01	CHp,COp,Kp,SFp,Wp CHp,COp,Kp,SFp,Wp
335-30-16600-2255-3035 Nixon Fork Tokotna River	MEDFRA A-6 MEDFRA B-4	63.03430 N 63.39416 N	155.66546 W 154.63306 W	K028S017E29 K024S022E21	CHp,COp,Kp,SFp,Wp Kp
335-30-16600-2255-3035-4045 John Reek Creek	MEDFRA A-6 MEDFRA A-6	63.12807 N 63.14138 N	155.66222 W 155.71223 W	K027S017E29 K027S016E24	Kr Kr
335-30-16600-2255-3035-4045-5020	MEDFRA A-6 MEDFRA A-6	63.14571 N 63.15583 N	155.66451 W 155.70305 W	K027S017E17 K027S017E18	Kr Kr
335-30-16600-2255-3035-4045-5020-6010	MEDFRA A-6 MEDFRA A-6	63.15524 N 63.15861 N	155.68189 W 155.69111 W	K027S017E18 K027S017E07	Kr Kr
335-30-16600-2255-3035-4065 Ivy Creek	MEDFRA A-6 MEDFRA A-6	63.19232 N 63.18278 N	155.59396 W 155.70389 W	K026S017E34 K027S017E06	Kr Kr
335-30-16600-2255-3035-4085	MEDFRA A-6 MEDFRA A-6	63.21858 N 63.23500 N	155.55132 W 155.58278 W	K026S017E23 K026S017E15	Kr Kr
335-30-16600-2255-3035-4085-5009	MEDFRA A-6 MEDFRA A-6	63.22694 N 63.22695 N	155.56575 W 155.60278 W	K026S017E23 K026S017E22	Kr Kr
335-30-16600-2255-3035-4089	MEDFRA A-6 MEDFRA A-6	63.22075 N 63.24667 N	155.54416 W 155.55694 W	K026S017E24 K026S017E11	Kr Kr
335-30-16600-2255-3035-4089-5010	MEDFRA A-6 MEDFRA A-6	63.22839 N 63.24333 N	155.53334 W 155.52139 W	K026S017E24 K026S017E13	Kr Kr

<i>WATER BODY NUMBER / NAME</i>	<i>MAP SHEET</i>	<i>LAT.</i>	<i>LONG.</i>	<i>LEGAL</i>	<i>SPECIES</i>
335-30-16600-2255-3035-4115 West Fork Nixon Fork	MEDFRA A-5 MEDFRA B-5	63.24772 N 63.27834 N	155.36679 W 155.35194 W	K026S018E11 K025S018E36	Kr Kr
335-30-16600-2255-3035-4130 Wabash Creek	MEDFRA A-5 MEDFRA A-5	63.24233 N 63.20694 N	155.30050 W 155.24167 W	K026S019E18 K026S019E28	Kr Kr
335-30-16600-2255-3035-4130-5010 Clear Creek	MEDFRA A-5 MEDFRA A-5	63.21787 N 63.20083 N	155.27309 W 155.26973 W	K026S019E20 K026S019E29	Kr Kr
335-30-16600-2255-3035-4155	MEDFRA A-5 MEDFRA B-5	63.24075 N 63.25000 N	155.13265 W 155.11064 W	K026S020E18 K026S020E07	Kr Kr
335-30-16600-2255-3035-4170 Clear Creek	MEDFRA A-5 MEDFRA A-5	63.22164 N 63.21750 N	155.06128 W 155.00195 W	K026S020E21 K026S020E23	Kr Kr
335-30-16600-2255-3035-4220 Ruby Creek	MEDFRA B-4 MEDFRA B-4	63.27280 N 63.25278 N	154.90341 W 154.83139 W	K025S021E32 K026S021E10	Kr Kr
335-30-16600-2255-3035-4220-5011	MEDFRA B-4 MEDFRA B-4	63.27055 N 63.27111 N	154.87614 W 154.86084 W	K026S021E04 K026S021E04	Kr Kr
335-30-16600-2255-3035-4230 Mystery Creek	MEDFRA B-4 MEDFRA B-4	63.29090 N 63.28472 N	154.88544 W 154.81029 W	K025S021E29 K025S021E35	Kr Kr
335-30-16600-2255-3035-4230-5015 Submarine Creek	MEDFRA B-4 MEDFRA B-4	63.28816 N 63.28795 N	154.82016 W 154.80839 W	K025S021E27 K025S021E26	Kr Kr
335-30-16600-2255-3035-4240	MEDFRA B-4 MEDFRA B-4	63.32690 N 63.31667 N	154.83893 W 154.79167 W	K025S021E15 K025S021E14	Kr Kr
335-30-16600-2255-3035-4249 Hosmer Creek	MEDFRA B-4 MEDFRA B-4	63.34111 N 63.37950 N	154.81647 W 154.85837 W	K025S021E11 K024S021E29	Kr Kr
335-30-16600-2255-3035-4260 Jones Creek	MEDFRA B-4 MEDFRA B-4	63.36024 N 63.32527 N	154.76138 W 154.71111 W	K024S021E35 K025S022E17	Kr Kr
335-30-16600-2255-3035-4269	MEDFRA B-4 MEDFRA B-4	63.36992 N 63.38277 N	154.73584 W 154.77639 W	K024S021E36 K024S021E27	Kr Kr
335-30-16600-2255-3035-4269-5010	MEDFRA B-4 MEDFRA B-4	63.38176 N 63.39166 N	154.74739 W 154.74029 W	K024S021E26 K024S021E23	Kr Kr
335-30-16600-2255-3035-4290	MEDFRA B-4 MEDFRA B-4	63.38792 N 63.38861 N	154.67469 W 154.57972 W	K024S022E29 K024S022E22	Kr Kr

<i>WATER BODY NUMBER / NAME</i>	<i>MAP SHEET</i>	<i>LAT.</i>	<i>LONG.</i>	<i>LEGAL</i>	<i>SPECIES</i>
335-30-16600-2255-3035-4290-5011 Boulder Creek	MEDFRA B-4 MEDFRA B-4	63.38508 N 63.36388 N	154.62046 W 154.62806 W	K024S022E28 K024S022E33	Kr Kr
335-30-16600-2255-3092 Big Creek	IDITAROD D-1 IDITAROD D-1	62.84504 N 62.85368 N	156.32609 W 156.37292 W	S032N038W24 S032N038W22	COpr,Kr,Wr COP
335-30-16600-2255-3098 Fourth of July Creek	IDITAROD D-1 IDITAROD C-2	62.82846 N 62.70537 N	156.33053 W 156.84324 W	S032N038W25 S030N040W07	CHs,COr,Kr CHs
335-30-16600-2255-3098-4040 Lincoln Creek	IDITAROD C-2 IDITAROD C-2	62.71592 N 62.73563 N	156.78353 W 156.83499 W	S030N040W04 S031N040W31	COs COs
335-30-16600-2255-3151 Moose Creek	IDITAROD C-2 IDITAROD C-2	62.54087 N 62.53775 N	156.79110 W 156.83841 W	S028N041W01 S028N041W11	COpr COpr
335-30-16600-2300 Middle Fork Kuskokwim River	MCGRATH D-4 MCGRATH C-4	62.98479 N 62.62917 N	154.97401 W 154.66666 W	S033N030W04 S029N029W02	CHs,COp,Kp,SFp,Wp CHp,COp,Kp
335-30-16600-2300-3020 Blackwater Creek	MCGRATH D-4 MCGRATH C-5	62.95965 N 62.73250 N	154.89708 W 155.10222 W	S033N030W11 S031N031W33	Kp,Wp Ks,Wp
335-30-16600-2300-3020-4045	MCGRATH D-5 MCGRATH D-5	62.85610 N 62.83694 N	155.05139 W 155.02250 W	S032N031W22 S032N031W26	Kr Kr
335-30-16600-2300-3020-4070	MCGRATH D-5 MCGRATH D-5	62.77946 N 62.75389 N	155.10988 W 155.17472 W	S031N031W16 S031N031W30	Kr Kr
335-30-16600-2300-3020-4070-5024	MCGRATH D-5 MCGRATH D-5	62.76599 N 62.77833 N	155.15608 W 155.18306 W	S031N031W19 S031N032W13	Kr Kr
335-30-16600-2300-3030 Big River	MCGRATH D-4 LIME HILLS D-5	62.96575 N 61.90954 N	154.87658 W 154.54984 W	S033N030W12 S021N029W14	CHp,COp,Kp,SFp,Wp CHp,COp,Kp,Wp
335-30-16600-2300-3030-4030	MCGRATH D-4 MCGRATH D-4	62.89573 N 62.85361 N	154.90198 W 154.90500 W	S032N030W04 S032N030W21	Kr Kr
335-30-16600-2300-3030-4039	MCGRATH D-4 MCGRATH D-4	62.89465 N 62.88222 N	154.87589 W 154.82500 W	S032N030W03 S032N030W12	Kr Kr
335-30-16600-2300-3030-4049	MCGRATH D-4 MCGRATH D-4	62.86758 N 62.86445 N	154.83371 W 154.79389 W	S032N030W14 S032N029W18	Kr Kr
335-30-16600-2300-3030-4054	MCGRATH D-4 MCGRATH D-4	62.85577 N 62.83388 N	154.82849 W 154.83591 W	S032N030W24 S032N030W26	Kr Kr

<i>WATER BODY NUMBER / NAME</i>	<i>MAP SHEET</i>	<i>LAT.</i>	<i>LONG.</i>	<i>LEGAL</i>	<i>SPECIES</i>
335-30-16600-2300-3030-4054-5010	MCGRATH D-4 MCGRATH D-4	62.84550 N 62.79638 N	154.85665 W 154.91000 W	S032N030W23 S031N030W09	Kr Kr
335-30-16600-2300-3030-4054-5010-6045	MCGRATH D-4 MCGRATH D-4	62.80437 N 62.79973 N	154.89989 W 154.87861 W	S031N030W04 S031N030W03	Kr Kr
335-30-16600-2300-3030-4054-5010-6053	MCGRATH D-4 MCGRATH D-4	62.79905 N 62.79750 N	154.90762 W 154.89639 W	S031N030W04 S031N030W09	Kr Kr
335-30-16600-2300-3030-4087	MCGRATH C-4 MCGRATH C-4	62.74610 N 62.72400 N	154.80430 W 154.79340 W	S031N030W25 S030N029W06	COs,Ks COs,Ks
335-30-16600-2300-3030-4134	MCGRATH B-5 MCGRATH B-5	62.49832 N 62.46389 N	155.06460 W 155.09501 W	S028N031W20 S027N031W06	Kr Kr
335-30-16600-2300-3030-4134-5011	MCGRATH B-5 MCGRATH B-5	62.48067 N 62.45972 N	155.06823 W 155.06725 W	S028N031W32 S027N031W05	Kr Kr
335-30-16600-2300-3030-4141	MCGRATH B-5 MCGRATH B-5	62.46502 N 62.44416 N	155.04605 W 155.00389 W	S027N031W04 S027N031W10	Kr Kr
335-30-16600-2300-3030-4150	MCGRATH B-5 MCGRATH B-5	62.43936 N 62.41750 N	155.04500 W 155.07806 W	S027N031W09 S027N031W20	Kr Kr
335-30-16600-2300-3030-4150-5013	MCGRATH B-5 MCGRATH B-5	62.42581 N 62.41973 N	155.05749 W 155.06111 W	S027N031W17 S027N031W20	Kr Kr
335-30-16600-2300-3030-4154	MCGRATH B-5 MCGRATH B-5	62.41874 N 62.39082 N	155.00451 W 155.03973 W	S027N031W22 S027N031W33	Kr Kr
335-30-16600-2300-3030-4160	MCGRATH B-4 MCGRATH B-5	62.41754 N 62.37555 N	154.98819 W 155.02806 W	S027N031W22 S026N031W04	Kr Kr
335-30-16600-2300-3030-4160-5013	MCGRATH B-5 MCGRATH B-4	62.39306 N 62.35887 N	155.00165 W 154.95449 W	S027N031W34 S026N031W11	Kr Kr
335-30-16600-2300-3030-4165	MCGRATH B-4 MCGRATH B-4	62.41198 N 62.43417 N	154.96170 W 154.95556 W	S027N031W23 S027N031W14	Kr Kr
335-30-16600-2300-3030-4169	MCGRATH B-4 MCGRATH B-4	62.40579 N 62.37336 N	154.95116 W 154.91856 W	S027N031W25 S026N030W06	Kr Kr
335-30-16600-2300-3030-4169-5011	MCGRATH B-4 MCGRATH B-4	62.39617 N 62.39777 N	154.91581 W 154.88500 W	S027N030W30 S027N030W29	Kr Kr

<i>WATER BODY NUMBER / NAME</i>	<i>MAP SHEET</i>	<i>LAT.</i>	<i>LONG.</i>	<i>LEGAL</i>	<i>SPECIES</i>
335-30-16600-2300-3030-4169-5011-6003	MCGRATH B-4 MCGRATH B-4	62.39566 N 62.40834 N	154.91378 W 154.91418 W	S027N030W30 S027N030W30	Kr Kr
335-30-16600-2300-3030-4169-5011-6008	MCGRATH B-4 MCGRATH B-4	62.39536 N 62.38305 N	154.90454 W 154.89584 W	S027N030W30 S027N030W31	Kr Kr
335-30-16600-2300-3030-4185	MCGRATH B-4 MCGRATH B-4	62.32899 N 62.32138 N	154.88785 W 154.83890 W	S026N030W20 S026N030W28	Kr Kr
335-30-16600-2300-3030-4185-5009	MCGRATH B-4 MCGRATH B-4	62.32688 N 62.32889 N	154.86285 W 154.83028 W	S026N030W20 S026N030W22	Kr Kr
335-30-16600-2300-3030-4220	MCGRATH A-4 MCGRATH A-4	62.23865 N 62.21639 N	154.74745 W 154.78778 W	S025N030W24 S025N030W35	Kr Kr
335-30-16600-2300-3030-4228	MCGRATH A-4 MCGRATH A-4	62.21369 N 62.18555 N	154.72463 W 154.75556 W	S025N029W31 S024N030W10	Kr Kr
335-30-16600-2300-3030-4231	MCGRATH A-4 MCGRATH A-4	62.21156 N 62.16167 N	154.72307 W 154.65694 W	S025N029W31 S024N029W19	Kr Kr
335-30-16600-2300-3030-4231-5007	MCGRATH A-4 MCGRATH A-4	62.20921 N 62.22139 N	154.70580 W 154.67222 W	S025N029W32 S025N029W28	Kr Kr
335-30-16600-2300-3030-4231-5015	MCGRATH A-4 MCGRATH A-4	62.18000 N 62.18389 N	154.66727 W 154.65000 W	S024N029W07 S024N029W07	Kr Kr
335-30-16600-2300-3030-4231-5019	MCGRATH A-4 MCGRATH A-4	62.16565 N 62.16889 N	154.65576 W 154.64972 W	S024N029W18 S024N029W18	Kr Kr
335-30-16600-2300-3030-4231-5019-6002	MCGRATH A-4 MCGRATH A-4	62.16565 N 62.14195 N	154.65576 W 154.61222 W	S024N029W18 S024N029W28	Kr Kr
335-30-16600-2300-3030-4231-5019-6002-7005	MCGRATH A-4 MCGRATH A-4	62.16186 N 62.16139 N	154.65148 W 154.61889 W	S024N029W19 S024N029W20	Kr Kr
335-30-16600-2300-3030-4231-5019-6002-7011	MCGRATH A-4 MCGRATH A-4	62.15140 N 62.15250 N	154.63536 W 154.61639 W	S024N029W20 S024N029W21	Kr Kr
335-30-16600-2300-3030-4238	MCGRATH A-4 MCGRATH A-4	62.19423 N 62.08111 N	154.70347 W 154.73833 W	S024N030W01 S023N030W14	Kr Kr
335-30-16600-2300-3030-4238-5010	MCGRATH A-4 MCGRATH A-4	62.18756 N 62.16916 N	154.72073 W 154.73556 W	S024N030W11 S024N030W14	Kr Kr

<i>WATER BODY NUMBER / NAME</i>	<i>MAP SHEET</i>	<i>LAT.</i>	<i>LONG.</i>	<i>LEGAL</i>	<i>SPECIES</i>
335-30-16600-2300-3030-4238-5010-6006	MCGRATH A-4 MCGRATH A-4	62.18654 N 62.17805 N	154.72320 W 154.73889 W	S024N030W11 S024N030W10	Kr Kr
335-30-16600-2300-3030-4238-5015	MCGRATH A-4 MCGRATH A-4	62.18267 N 62.14695 N	154.71604 W 154.66278 W	S024N030W11 S024N029W30	Kr Kr
335-30-16600-2300-3030-4238-5020	MCGRATH A-4 MCGRATH A-4	62.16238 N 62.14133 N	154.70303 W 154.74402 W	S024N030W24 S024N030W27	Kr Kr
335-30-16600-2300-3030-4238-5020-6004	MCGRATH A-4 MCGRATH A-4	62.15876 N 62.15500 N	154.70254 W 154.73944 W	S024N030W24 S024N030W22	Kr Kr
335-30-16600-2300-3030-4238-5030	MCGRATH A-4 MCGRATH A-4	62.13178 N 62.11833 N	154.69838 W 154.73611 W	S024N030W36 S023N030W02	Kr Kr
335-30-16600-2300-3030-4238-5033	MCGRATH A-4 MCGRATH A-4	62.12477 N 62.11417 N	154.70166 W 154.70083 W	S024N030W36 S023N030W01	Kr Kr
335-30-16600-2300-3030-4245	MCGRATH A-4 MCGRATH A-4	62.15576 N 62.12639 N	154.66288 W 154.60750 W	S024N029W19 S024N029W33	Kr Kr
335-30-16600-2300-3030-4245-5010	MCGRATH A-4 MCGRATH A-4	62.14671 N 62.11584 N	154.64554 W 154.61167 W	S024N029W29 S023N029W04	Kr Kr
335-30-16600-2300-3030-4259	MCGRATH A-4 MCGRATH A-4	62.12700 N 62.07305 N	154.66004 W 154.61528 W	S024N029W31 S023N029W21	Kr Kr
335-30-16600-2300-3030-4259-5013	MCGRATH A-4 MCGRATH A-4	62.11469 N 62.10306 N	154.64571 W 154.62139 W	S023N029W05 S023N029W08	Kr Kr
335-30-16600-2300-3030-4265	MCGRATH A-4 MCGRATH A-4	62.11224 N 62.04695 N	154.65938 W 154.63194 W	S023N029W06 S023N029W32	Kr Kr
335-30-16600-2300-3030-4265-5015	MCGRATH A-4 MCGRATH A-4	62.05939 N 62.05750 N	154.64598 W 154.63167 W	S023N029W29 S023N029W29	Kr Kr
335-30-16600-2300-3030-4278	MCGRATH A-4 MCGRATH A-4	62.07859 N 62.03639 N	154.69577 W 154.73806 W	S023N030W13 S023N030W35	Kr Kr
335-30-16600-2300-3030-4278-5006	MCGRATH A-4 MCGRATH A-4	62.07722 N 62.05657 N	154.70063 W 154.74335 W	S023N030W13 S023N030W27	Kr Kr
335-30-16600-2300-3030-4278-5011	MCGRATH A-4 MCGRATH A-4	62.06619 N 62.03376 N	154.70554 W 154.71250 W	S023N030W24 S023N030W35	Kr Kr

<i>WATER BODY NUMBER / NAME</i>	<i>MAP SHEET</i>	<i>LAT.</i>	<i>LONG.</i>	<i>LEGAL</i>	<i>SPECIES</i>
335-30-16600-2300-3030-4288	MCGRATH A-4 MCGRATH A-4	62.04472 N 62.03417 N	154.67184 W 154.68472 W	S023N029W31 S023N030W36	Kr Kr
335-30-16600-2300-3030-4296	MCGRATH A-4 MCGRATH A-4	62.02720 N 62.01473 N	154.65362 W 154.69000 W	S022N029W06 S022N030W12	Kr Kr
335-30-16600-2300-3030-4307	MCGRATH A-4 MCGRATH A-4	62.01627 N 62.00194 N	154.62471 W 154.56917 W	S022N029W08 S022N029W15	Kr Kr
335-30-16600-2300-3030-4311	MCGRATH A-4 LIME HILLS D-5	62.01396 N 62.00000 N	154.62175 W 154.59000 W	S022N029W08 S022N029W16	Kr Kr
335-30-16600-2300-3030-4366	LIME HILLS D-5 LIME HILLS D-5	61.90986 N 61.89007 N	154.55018 W 154.53377 W	S021N029W14 S021N029W23	Ks Ks
335-30-16600-2300-3030-4366-5008	LIME HILLS D-5 LIME HILLS D-5	61.89885 N 61.89891 N	154.54094 W 154.53375 W	S021N029W23 S021N029W23	Ks Ks
335-30-16600-2300-3040	MCGRATH D-4 MCGRATH D-4	62.95450 N 62.92083 N	154.81097 W 154.78833 W	S033N029W17 S033N029W28	Kr Kr
335-30-16600-2300-3040-4010	MCGRATH D-4 MCGRATH D-4	62.93477 N 62.92722 N	154.80820 W 154.82056 W	S033N029W20 S033N029W29	Kr Kr
335-30-16600-2300-3040-4014	MCGRATH D-4 MCGRATH D-4	62.93144 N 62.92056 N	154.80588 W 154.80278 W	S033N029W20 S033N029W29	Kr Kr
335-30-16600-2300-3040-4019	MCGRATH D-4 MCGRATH D-4	62.93081 N 62.92528 N	154.80246 W 154.77889 W	S033N029W20 S033N029W28	Kr Kr
335-30-16600-2300-3055 Pitka Fork (Middle Fork Kuskokwim River)	MCGRATH D-4 MCGRATH C-3	62.93720 N 62.52805 N	154.74667 W 154.27556 W	S033N029W22 S028N027W09	CHp,COp,Ksr,SFp,Wp Kr
335-30-16600-2300-3055-4020 Tonlhona Creek	MCGRATH D-4 MCGRATH D-4	62.94996 N 62.89167 N	154.66793 W 154.63000 W	S033N028W18 S032N029W01	Kr Kr
335-30-16600-2300-3055-4035	MCGRATH D-4 MCGRATH D-4	62.94416 N 62.95583 N	154.63181 W 154.54945 W	S033N028W17 S033N028W15	Kr Kr
335-30-16600-2300-3055-4055 Salmon River	MCGRATH D-4 MCGRATH D-3	62.89228 N 62.81111 N	154.57471 W 154.06167 W	S032N028W05 S031N026W01	CHs,COp,Kp,Wp Kr
335-30-16600-2300-3055-4055-5016	MCGRATH D-4 MCGRATH D-3	62.88962 N 62.80388 N	154.50675 W 154.15947 W	S032N028W03 S031N026W04	COs,Ks Kp

<i>WATER BODY NUMBER / NAME</i>	<i>MAP SHEET</i>	<i>LAT.</i>	<i>LONG.</i>	<i>LEGAL</i>	<i>SPECIES</i>
335-30-16600-2300-3055-4055-5016-6011	MCGRATH D-3 MCGRATH D-3	62.88500 N 62.84806 N	154.47901 W 154.24111 W	S032N028W11 S032N027W24	Ks Kr
335-30-16600-2300-3055-4055-5016-6011-7009	MCGRATH D-3 MCGRATH D-3	62.89620 N 62.89000 N	154.43785 W 154.38668 W	S032N028W01 S032N027W05	Kr Kr
335-30-16600-2300-3055-4055-5016-6011-7009-8007	MCGRATH D-3 MCGRATH D-3	62.89842 N 62.89444 N	154.40415 W 154.37167 W	S032N027W06 S032N027W05	Kr Kr
335-30-16600-2300-3055-4055-5016-6018	MCGRATH D-3 MCGRATH D-3	62.88049 N 62.85582 N	154.47382 W 154.44503 W	S032N028W11 S032N028W24	Kr Kr
335-30-16600-2300-3055-4055-5016-6030	MCGRATH D-3 MCGRATH D-3	62.86668 N 62.85444 N	154.40132 W 154.37139 W	S032N027W18 S032N027W20	Kr Kr
335-30-16600-2300-3055-4055-5016-6065	MCGRATH D-3 MCGRATH D-3	62.82492 N 62.80889 N	154.19716 W 154.13528 W	S032N026W32 S031N026W03	Kr Kr
335-30-16600-2300-3055-4055-5031	MCGRATH D-3 MCGRATH D-3	62.91056 N 62.92250 N	154.41197 W 154.30945 W	S033N027W33 S033N027W25	Kp Kp
335-30-16600-2300-3055-4055-5040	MCGRATH D-3 MCGRATH D-3	62.90775 N 62.82944 N	154.41167 W 154.12778 W	S033N027W33 S032N026W27	Ksr Kr
335-30-16600-2300-3055-4055-5040-6045	MCGRATH D-3 MCGRATH D-3	62.85718 N 62.84083 N	154.19002 W 154.13250 W	S032N026W17 S032N026W27	Kr Kr
335-30-16600-2300-3055-4055-5050	MCGRATH D-3 MCGRATH D-3	62.91652 N 62.88223 N	154.38505 W 154.27640 W	S033N027W27 S032N027W11	Kr Kr
335-30-16600-2300-3055-4055-5057	MCGRATH D-3 MCGRATH D-3	62.92158 N 62.91361 N	154.29971 W 154.21416 W	S033N027W25 S033N026W33	Kr Kr
335-30-16600-2300-3055-4055-5057-6011	MCGRATH D-3 MCGRATH D-3	62.92303 N 62.90944 N	154.25323 W 154.18722 W	S033N026W29 S033N026W34	Kr Kr
335-30-16600-2300-3055-4055-5060	MCGRATH D-3 MCGRATH D-3	62.91312 N 62.89111 N	154.27683 W 154.23167 W	S033N026W31 S032N026W06	Kr Kr
335-30-16600-2300-3055-4055-5071	MCGRATH D-3 MCGRATH D-3	62.89295 N 62.85806 N	154.19361 W 154.10945 W	S032N026W05 S032N026W14	Kr Kr
335-30-16600-2300-3055-4055-5072	MCGRATH D-3 MCGRATH D-3	62.89179 N 62.86749 N	154.19021 W 154.17277 W	S032N026W05 S032N026W16	Kr Kr

<i>WATER BODY NUMBER / NAME</i>	<i>MAP SHEET</i>	<i>LAT.</i>	<i>LONG.</i>	<i>LEGAL</i>	<i>SPECIES</i>
335-30-16600-2300-3055-4055-5090	MCGRATH D-3 MCGRATH D-3	62.82258 N 62.81333 N	154.06956 W 154.06055 W	S032N026W36 S032N026W36	Kr Kr
335-30-16600-2300-3055-4075 Bear Creek	MCGRATH D-4 MCGRATH D-3	62.85092 N 62.78500 N	154.55751 W 154.17972 W	S032N028W20 S031N026W08	Ks,Wp Kr
335-30-16600-2300-3055-4095	MCGRATH D-4 MCGRATH D-3	62.80877 N 62.80861 N	154.50065 W 154.39611 W	S031N028W03 S031N027W06	Kr Kr
335-30-16600-2300-3055-4115 Sullivan Creek	MCGRATH D-3 MCGRATH D-3	62.80099 N 62.77452 N	154.49275 W 154.23685 W	S031N028W03 S031N026W18	Ks,Wp Kr
335-30-16600-2300-3055-4115-5075	MCGRATH D-3 MCGRATH D-3	62.77452 N 62.75667 N	154.23685 W 154.17278 W	S031N026W18 S031N026W21	Kr Kr
335-30-16600-2300-3055-4135 Sheep Creek	MCGRATH D-3 MCGRATH D-3	62.77541 N 62.75312 N	154.47639 W 154.30006 W	S031N028W14 S031N027W26	Kr Kr
335-30-16600-2300-3055-4135-5016	MCGRATH D-3 MCGRATH C-3	62.75887 N 62.71889 N	154.41605 W 154.38083 W	S031N027W19 S030N027W05	Kr Kr
335-30-16600-2300-3055-4157	MCGRATH C-3 MCGRATH C-3	62.73922 N 62.68778 N	154.43503 W 154.37056 W	S031N028W36 S030N027W17	Kr Kr
335-30-16600-2300-3055-4157-5014	MCGRATH C-3 MCGRATH C-3	62.71742 N 62.69444 N	154.41275 W 154.39722 W	S030N027W06 S030N027W18	Kr Kr
335-30-16600-2300-3055-4169	MCGRATH C-3 MCGRATH C-3	62.69303 N 62.64833 N	154.41949 W 154.35417 W	S030N027W18 S030N027W33	Kr Kr
335-30-16600-2300-3055-4185	MCGRATH C-3 MCGRATH C-3	62.53779 N 62.53250 N	154.28015 W 154.26028 W	S028N027W09 S028N027W10	Kr Kr
335-30-16600-2300-3095 Windy Fork Middle Fork Kuskokwim River	MCGRATH D-4 MCGRATH C-4	62.76057 N 62.65805 N	154.63060 W 154.54806 W	S031N029W24 S030N028W28	CHp,COp,Kp CHp,COp,Kp
335-30-16600-2300-3095-4068	MCGRATH C-4 MCGRATH C-4	62.69859 N 62.67841 N	154.60362 W 154.59239 W	S030N028W07 S030N028W19	Ks Ks
335-30-16600-2300-3158	MCGRATH C-4 MCGRATH C-4	62.63090 N 62.60842 N	154.67161 W 154.67335 W	S029N029W02 S029N029W14	Ks Ks
335-30-16600-2350 South Fork Kuskokwim River	MEDFRA A-4 MCGRATH B-1	63.08808 N 62.29342 N	154.64166 W 153.37669 W	K028S022E03 S026N022W33	CHp,COp,Kp,Sp,SFp,Wp CHp,COp,Kp,Sp,SFp,Wp

<i>WATER BODY NUMBER / NAME</i>	<i>MAP SHEET</i>	<i>LAT.</i>	<i>LONG.</i>	<i>LEGAL</i>	<i>SPECIES</i>
335-30-16600-2350-3075 Little Tonzona River	MCGRATH D-3 MCGRATH D-2	62.96615 N 62.96277 N	154.16911 W 153.84445 W	S033N026W10 S033N024W09	CHp,COp,Kp,Sp,SFp,Wp Kr
335-30-16600-2350-3075-4012	MCGRATH D-3 MCGRATH D-2	62.96943 N 62.93111 N	154.12706 W 153.94611 W	S033N026W12 S033N025W24	Kr Kr
335-30-16600-2350-3075-4012-5005	MCGRATH D-3 MCGRATH D-3	62.96649 N 62.89276 N	154.11562 W 154.01792 W	S033N026W12 S032N025W05	COs,Ks COs,Ks
335-30-16600-2350-3075-4030 Big Salmon Fork	MCGRATH D-2 MCGRATH D-2	62.95349 N 62.82584 N	153.92503 W 153.59224 W	S033N025W13 S032N023W33	CHp,COp,Kp,Sp,SFp,Wp Kr
335-30-16600-2350-3075-4030-5015 No Creek	MCGRATH D-2 MCGRATH D-2	62.93899 N 62.91972 N	153.89441 W 153.77889 W	S033N024W19 S033N024W26	Kr Kr
335-30-16600-2350-3075-4030-5015-6020	MCGRATH D-2 MCGRATH D-2	62.91568 N 62.90028 N	153.80579 W 153.73695 W	S033N024W27 S033N024W36	Kr Kr
335-30-16600-2350-3075-4030-5015-6020-7010	MCGRATH D-2 MCGRATH D-2	62.90533 N 62.87583 N	153.79554 W 153.71444 W	S033N024W34 S032N024W11	Kr Kr
335-30-16600-2350-3075-4030-5015-6020-7010-8020	MCGRATH D-2 MCGRATH D-2	62.88588 N 62.86778 N	153.75880 W 153.73222 W	S032N024W03 S032N024W14	Kr Kr
335-30-16600-2350-3075-4030-5015-6020-7016	MCGRATH D-2 MCGRATH D-2	62.90535 N 62.89361 N	153.78335 W 153.74028 W	S033N024W35 S032N024W03	Kr Kr
335-30-16600-2350-3075-4030-5015-6026	MCGRATH D-2 MCGRATH D-2	62.91596 N 62.91389 N	153.79334 W 153.76250 W	S033N024W27 S033N024W35	Kr Kr
335-30-16600-2350-3075-4030-5042	MCGRATH D-2 MCGRATH D-2	62.88591 N 62.80167 N	153.80209 W 153.61473 W	S032N024W05 S031N023W05	COp,Kr,Sp,Wp Kr
335-30-16600-2350-3075-4030-5042-6018	MCGRATH D-2 MCGRATH D-2	62.84411 N 62.82111 N	153.75828 W 153.76389 W	S032N024W22 S032N024W34	Kr Kr
335-30-16600-2350-3075-4030-5042-6018-7007	MCGRATH D-2 MCGRATH D-2	62.84145 N 62.82499 N	153.75515 W 153.71973 W	S032N024W27 S032N024W35	Kr Kr
335-30-16600-2350-3075-4030-5042-6022	MCGRATH D-2 MCGRATH D-2	62.84256 N 62.82555 N	153.70440 W 153.68556 W	S032N024W24 S032N024W36	Kr Kr
335-30-16600-2350-3075-4030-5042-6032	MCGRATH D-2 MCGRATH D-2	62.82570 N 62.79082 N	153.64998 W 153.64557 W	S032N023W31 S031N023W07	Kr Kr

<i>WATER BODY NUMBER / NAME</i>	<i>MAP SHEET</i>	<i>LAT.</i>	<i>LONG.</i>	<i>LEGAL</i>	<i>SPECIES</i>
335-30-16600-2350-3075-4030-5042-6035	MCGRATH D-2 MCGRATH D-2	62.82405 N 62.81722 N	153.64376 W 153.59472 W	S032N023W32 S032N023W33	Kr Kr
335-30-16600-2350-3075-4030-5042-6041	MCGRATH D-2 MCGRATH D-2	62.80987 N 62.81000 N	153.62146 W 153.60858 W	S031N023W05 S031N023W04	Kr Kr
335-30-16600-2350-3075-4030-5042-6045	MCGRATH D-2 MCGRATH D-2	62.80820 N 62.80556 N	153.62204 W 153.61056 W	S031N023W05 S031N023W04	Kr Kr
335-30-16600-2350-3075-4030-5063	MCGRATH D-2 MCGRATH D-2	62.84944 N 62.83416 N	153.67907 W 153.66391 W	S032N024W24 S032N023W30	Kr Kr
335-30-16600-2350-3075-4040 Deepbank Creek	MCGRATH D-2 MCGRATH D-2	62.95745 N 62.94333 N	153.88321 W 153.86083 W	S033N024W08 S033N024W17	Kr Kr
335-30-16600-2350-3134	MCGRATH D-3 MCGRATH D-3	62.84728 N 62.83627 N	154.02374 W 154.03302 W	S032N025W19 S032N025W30	CHs,COs CHs,COs
335-30-16600-2350-3211 Jones River	MCGRATH C-2 MCGRATH C-2	62.56893 N 62.57423 N	153.55960 W 153.50959 W	S029N023W27 S029N023W25	COp COp
335-30-16600-2350-3211-4021	MCGRATH C-2 MCGRATH C-1	62.57228 N 62.60112 N	153.52833 W 153.43546 W	S029N023W26 S029N022W17	Ks Ks
335-30-16600-2350-3219	MCGRATH C-2 MCGRATH B-1	62.55796 N 62.49626 N	153.56146 W 153.46717 W	S029N023W34 S028N023W24	Ks Ks
335-30-16600-2351 North Fork Kuskokwim River	MEDFRA A-4 MEDFRA C-1	63.08808 N 63.72333 N	154.64166 W 153.20195 W	K028S022E03 K020S029E28	CHp,COp,Kp,SFp,Ws CHp,COp,Kp
335-30-16600-2351-3012 East Fork Kuskokwim River	MEDFRA A-4 MEDFRA A-2	63.10910 N 63.21440 N	154.56438 W 153.74696 W	K027S023E31 K026S027E29	CHp,COp,Kp,SFp,Wp CHp,COp,Kp,SFp,Wp
335-30-16600-2351-3012-4053	MEDFRA A-3 MEDFRA A-3	63.10104 N 63.12028 N	154.17109 W 154.11416 W	K027S025E31 K027S025E28	Kr Kr
335-30-16600-2351-3012-4069 Jones Creek	MEDFRA A-3 MEDFRA A-2	63.06874 N 63.03780 N	154.06090 W 153.99539 W	K028S025E15 K028S025E25	Kr Kr
335-30-16600-2351-3012-4069-5012	MEDFRA A-3 MEDFRA A-3	63.05169 N 63.04444 N	154.03718 W 154.04667 W	K028S025E23 K028S025E23	Kr Kr
335-30-16600-2351-3012-4075	MEDFRA A-2 MEDFRA A-2	63.09221 N 63.12473 N	153.95423 W 153.94944 W	K028S026E05 K027S026E29	Kr Kr

<i>WATER BODY NUMBER / NAME</i>	<i>MAP SHEET</i>	<i>LAT.</i>	<i>LONG.</i>	<i>LEGAL</i>	<i>SPECIES</i>
335-30-16600-2351-3012-4075-5016	MEDFRA A-2 MEDFRA A-2	63.11956 N 63.12945 N	153.93879 W 153.94000 W	K027S026E29 K027S026E20	Kr Kr
335-30-16600-2351-3012-4087	MEDFRA A-2 MEDFRA A-2	63.13187 N 63.15361 N	153.88027 W 153.90111 W	K027S026E22 K027S026E16	Kr Kr
335-30-16600-2351-3012-4087-5006	MEDFRA A-2 MEDFRA A-2	63.13325 N 63.14639 N	153.88105 W 153.87862 W	K027S026E22 K027S026E15	Kr Kr
335-30-16600-2351-3012-4100 Ekolina Creek	MEDFRA A-2 MEDFRA A-2	63.16863 N 63.18723 N	153.78397 W 153.70139 W	K027S027E07 K026S027E34	Kr Kr
335-30-16600-2351-3012-4100-5014	MEDFRA A-2 MEDFRA A-2	63.18322 N 63.16667 N	153.72395 W 153.70944 W	K027S027E04 K027S027E09	Kr Kr
335-30-16600-2351-3012-4100-5014-6007	MEDFRA A-2 MEDFRA A-2	63.17737 N 63.17556 N	153.70247 W 153.68973 W	K027S027E03 K027S027E03	Kr Kr
335-30-16600-2351-3012-4100-5017	MEDFRA A-2 MEDFRA A-2	63.18780 N 63.19695 N	153.72042 W 153.66083 W	K026S027E33 K026S027E35	Kr Kr
335-30-16600-2351-3012-4112 Tonzona River	MEDFRA A-2 MEDFRA A-2	63.19017 N 63.11916 N	153.75851 W 153.52251 W	K026S027E32 K027S028E28	CHp,Kp,Wp Kr
335-30-16600-2351-3012-4112-5047	MEDFRA A-2 MEDFRA A-1	63.17842 N 63.14861 N	153.53797 W 153.47278 W	K027S028E04 K027S028E14	Kr Kr
335-30-16600-2351-3012-4112-5053 Dennis Creek	MEDFRA A-2 MEDFRA A-1	63.16095 N 63.16416 N	153.53436 W 153.33806 W	K027S028E09 K027S029E09	CHp,Kr,Wp Kr
335-30-16600-2351-3012-4112-5053-6008	MEDFRA A-2 MEDFRA A-1	63.15571 N 63.10445 N	153.51568 W 153.43972 W	K027S028E15 K027S028E36	Kr Kr
335-30-16600-2351-3012-4112-5053-6008-7023	MEDFRA A-2 MEDFRA A-1	63.13007 N 63.12111 N	153.51027 W 153.47083 W	K027S028E22 K027S028E26	Kr Kr
335-30-16600-2351-3012-4112-5053-6008-7030	MEDFRA A-1 MEDFRA A-1	63.11135 N 63.10361 N	153.47331 W 153.46861 W	K027S028E35 K027S028E35	Kr Kr
335-30-16600-2351-3012-4112-5053-6018	MEDFRA A-1 MEDFRA A-1	63.12722 N 63.10444 N	153.45668 W 153.39945 W	K027S028E26 K027S029E31	Kr Kr
335-30-16600-2351-3012-4112-5053-6026	MEDFRA A-1 MEDFRA A-1	63.12895 N 63.11472 N	153.43908 W 153.40194 W	K027S028E24 K027S029E30	Kr Kr

<i>WATER BODY NUMBER / NAME</i>	<i>MAP SHEET</i>	<i>LAT.</i>	<i>LONG.</i>	<i>LEGAL</i>	<i>SPECIES</i>
335-30-16600-2351-3012-4112-5053-6028	MEDFRA A-1 MEDFRA A-1	63.12972 N 63.11889 N	153.43861 W 153.38333 W	K027S028E24 K027S029E29	Kr Kr
335-30-16600-2351-3012-4112-5053-6034	MEDFRA A-1 MEDFRA A-1	63.14108 N 63.13611 N	153.39258 W 153.38667 W	K027S029E19 K027S029E20	Kr Kr
335-30-16600-2351-3012-4112-5066	MEDFRA A-2 MEDFRA A-2	63.12557 N 63.11500 N	153.54656 W 153.52444 W	K027S028E28 K027S028E28	Kr Kr
335-30-16600-2351-3012-4113 Slow Fork Kuskokwim River	MEDFRA A-2 MT MCKINLEY B-6	63.21440 N 63.25727 N	153.74696 W 152.94651 W	K026S027E29 F019S028W20	CHp,COp,Kp,SFp,Wp Kr
335-30-16600-2351-3012-4113-5015	MEDFRA A-2 MEDFRA A-2	63.23079 N 63.23500 N	153.72856 W 153.78695 W	K026S027E16 K026S027E18	Kr Kr
335-30-16600-2351-3012-4113-5020	MEDFRA A-2 MEDFRA A-2	63.24381 N 63.19675 N	153.69403 W 153.61262 W	K026S027E10 K026S027E36	Kr Kr
335-30-16600-2351-3012-4113-5020-6013	MEDFRA A-2 MEDFRA A-2	63.23426 N 63.23971 N	153.66894 W 153.62421 W	K026S027E14 K026S027E13	Kr Kr
335-30-16600-2351-3012-4113-5020-6013-0010	MEDFRA A-2	63.23972 N	153.63750 W	K026S027E13	Kr
335-30-16600-2351-3012-4113-5020-6013-7008	MEDFRA A-2 MEDFRA A-2	63.23666 N 63.22778 N	153.64776 W 153.62702 W	K026S027E14 K026S027E24	Kr Kr
335-30-16600-2351-3012-4113-5020-6021	MEDFRA A-2 MEDFRA A-2	63.21993 N 63.20416 N	153.64994 W 153.60472 W	K026S027E23 K026S028E30	Kr Kr
335-30-16600-2351-3012-4113-5020-6021-7005	MEDFRA A-2 MEDFRA A-2	63.21711 N 63.21528 N	153.64434 W 153.61389 W	K026S027E23 K026S027E24	Kr Kr
335-30-16600-2351-3012-4113-5029	MEDFRA B-2 MEDFRA B-2	63.26911 N 63.28917 N	153.69452 W 153.70167 W	K026S027E03 K025S027E27	Kr Kr
335-30-16600-2351-3012-4113-5037	MEDFRA B-2 MEDFRA B-2	63.29080 N 63.30666 N	153.65209 W 153.61556 W	K025S027E26 K025S027E24	Kr Kr
335-30-16600-2351-3012-4113-5045 Tonclanukna Creek	MEDFRA B-2 MEDFRA B-1	63.29671 N 63.32004 N	153.58223 W 153.44401 W	K025S028E30 K025S028E13	Kp Kr
335-30-16600-2351-3012-4113-5045-6021	MEDFRA B-2 MEDFRA B-1	63.32063 N 63.39497 N	153.53307 W 153.32978 W	K025S028E16 K024S029E19	Kp Kp

<i>WATER BODY NUMBER / NAME</i>	<i>MAP SHEET</i>	<i>LAT.</i>	<i>LONG.</i>	<i>LEGAL</i>	<i>SPECIES</i>
335-30-16600-2351-3012-4113-5063 Telidaside Creek	MEDFRA B-1 MEDFRA B-1	63.26361 N 63.30528 N	153.45297 W 153.36361 W	K026S028E02 K025S029E20	Kr Kr
335-30-16600-2351-3012-4113-5063-6010 Middle Creek	MEDFRA B-1 MEDFRA B-1	63.27679 N 63.27361 N	153.41942 W 153.36751 W	K025S029E31 K025S029E32	Kr Kr
335-30-16600-2351-3012-4113-5063-6010-7003	MEDFRA B-1 MEDFRA B-1	63.27632 N 63.28666 N	153.41297 W 153.37222 W	K025S029E31 K025S029E32	Kr Kr
335-30-16600-2351-3012-4113-5085	MEDFRA B-1 MEDFRA B-1	63.28062 N 63.29361 N	153.19835 W 153.16029 W	K025S030E32 K025S030E28	Kr Kr
335-30-16600-2351-3012-4113-5096	MEDFRA B-1 MEDFRA B-1	63.28922 N 63.27333 N	153.09671 W 153.05504 W	K025S030E26 K025S030E36	Kr Kr
335-30-16600-2351-3012-4113-5096-6010	MEDFRA B-1 MEDFRA B-1	63.27929 N 63.27250 N	153.10610 W 153.12307 W	K025S030E34 K026S030E03	Kr Kr
335-30-16600-2351-3012-4113-5096-6020	MEDFRA B-1 MEDFRA B-1	63.27342 N 63.26028 N	153.10039 W 153.08585 W	K025S030E35 K026S030E02	Kr Kr
335-30-16600-2351-3012-4113-5099	MEDFRA B-1 MEDFRA B-1	63.28758 N 63.28607 N	153.09280 W 153.00792 W	K025S030E26 K025S031E31	Kr Kr
335-30-16600-2351-3055 Soda Creek	MEDFRA B-3 MEDFRA B-3	63.25835 N 63.32195 N	154.02287 W 154.21194 W	K026S025E01 K025S024E13	Ksr Ksr
335-30-16600-2351-3076 Swift Fork Kuskokwim River	MEDFRA C-1 MEDFRA B-1	63.57625 N 63.35861 N	153.49653 W 153.05250 W	K022S028E17 K025S030E01	CHp,COp,Kp,SFp,Wp Kr
335-30-16600-2351-3076-4080	MEDFRA B-1 MEDFRA B-1	63.47097 N 63.43833 N	153.29915 W 153.34972 W	K023S029E29 K024S029E06	Kr Kr
335-30-16600-2351-3076-4080-5010	MEDFRA B-1 MEDFRA B-1	63.46186 N 63.46555 N	153.32325 W 153.33667 W	K023S029E29 K023S029E30	Kr Kr
335-30-16600-2351-3076-4080-5020	MEDFRA B-1 MEDFRA B-1	63.45291 N 63.45917 N	153.33417 W 153.35082 W	K023S029E31 K023S029E31	Kr Kr
335-30-16600-2351-3076-4080-5026	MEDFRA B-1 MEDFRA B-1	63.45021 N 63.45083 N	153.33913 W 153.35250 W	K023S029E31 K023S029E31	Kr Kr
335-30-16600-2351-3076-4081 Red Slough	MEDFRA B-1 MEDFRA C-1	63.39347 N 63.56055 N	153.25605 W 153.36472 W	K024S029E22 K022S028E25	Kr Kr

<i>WATER BODY NUMBER / NAME</i>	<i>MAP SHEET</i>	<i>LAT.</i>	<i>LONG.</i>	<i>LEGAL</i>	<i>SPECIES</i>
335-30-16600-2351-3076-4091	MEDFRA B-1 MEDFRA B-1	63.40063 N 63.43417 N	153.23498 W 153.17500 W	K024S029E22 K024S029E01	Kr Kr
335-30-16600-2351-3076-4091-0010 Lower Telida Lake	MEDFRA B-1	63.42084 N	153.23333 W	K024S029E10	Kr
335-30-16600-2351-3076-4091-0020 Upper Telida Lake	MEDFRA B-1	63.44167 N	153.16194 W	K024S030E06	Kr
335-30-16600-2351-3076-4109 Highpower Creek	MEDFRA B-1 MEDFRA B-1	63.40829 N 63.49028 N	153.12488 W 153.00000 W	K024S030E17 K023S030E14	CHp,COp,Kp,SFs,Ws CHs,COs,Ks,Ws
335-30-16600-2351-3076-4109-5008	MEDFRA B-1 MEDFRA B-1	63.41383 N 63.39417 N	153.10671 W 153.06167 W	K024S030E17 K024S030E22	Kr Kr

<i>WATER BODY NUMBER / NAME</i>	<i>MAP SHEET</i>	<i>LAT.</i>	<i>LONG.</i>	<i>LEGAL</i>	<i>SPECIES</i>
Alatna River 334-40-11000-2125-3661	BETTLES C-6 SURVEY PASS A-1	66.57024 N 67.03248 N	152.62762 W 153.26631 W	F020N024W11 K019N025E24	CHp,Kp,SFp CHs,Ks
Aloha Creek 334-40-11000-2125-3355-4045-5036	HUGHES A-6 HUGHES A-6	66.22133 N 66.24359 N	155.55282 W 155.72912 W	K010N015E36 K010N015E29	CHs CHs
American Creek 334-30-11000-2532-3700	OPHIR A-2 OPHIR A-2	63.23082 N 63.23251 N	156.68844 W 156.70502 W	K026S011E13 K026S011E14	COr,Kr COr,Kr
Angel Creek 334-40-11000-2490-3301-4251	CIRCLE A-5 CIRCLE A-5	65.02102 N 65.02952 N	146.21090 W 146.22492 W	F002N008E07 F002N007E01	Kr Kr
Anvik River 334-30-11000-2701	HOLY CROSS C-3 UNALAKLEET C-3	62.68253 N 63.58751 N	160.18248 W 160.15584 W	S030N058W20 K022S008W14	CHp,COp,Kp,Pp,SFp,Wp Kr
Arvesta Creek 334-40-11000-2125-3073-4145	KATEEL RIVER A-6 KATEEL RIVER A-6	65.15073 N 65.12278 N	158.79044 W 158.77140 W	K004S001W12 K004S001W24	Kr Kr
Babel Creek 335-30-16600-2070-3101-4055	LIME HILLS C-5 LIME HILLS D-4	61.62000 N 61.76839 N	154.69903 W 154.45223 W	S018N030W27 S019N029W01	CHs,COp COr
Baker Creek 334-40-11000-2490-3121	KANTISHNA RIVER D-1 TANANA A-1	64.97069 N 65.08834 N	150.47410 W 150.28778 W	F002N014W30 F003N013W18	CHs,Kp CHs
Batza River 334-40-11000-2125-3525	MELOZITNA D-3 HUGHES A-4	65.95143 N 66.04805 N	154.42946 W 154.60850 W	K006N021E03 K008N020E35	CHp,Wp CHp,Wp
Bear Creek 334-40-11000-2490-3200-4220-5016	FAIRBANKS A-5 FAIRBANKS A-5	64.13616 N 64.13404 N	149.24123 W 149.24802 W	F009S009W13 F009S009W14	CHs,COs CHs,COs
Bear Creek 334-40-11000-2490-3140-4115-5034	MT MCKINLEY D-2 MT MCKINLEY D-2	63.97959 N 63.97223 N	150.82585 W 150.95110 W	F011S017W11 F011S017W07	Kr Kr
Bear Creek 334-40-11000-2521	TANANA B-2 TANANA B-3	65.35873 N 65.40833 N	150.98730 W 151.10695 W	F006N017W11 F007N017W29	CHs CHs
Bear Creek 334-40-11000-2125-3740-4280	WISEMAN A-1 WISEMAN A-1	67.01090 N 67.00664 N	150.43366 W 150.43116 W	F025N013W09 F025N013W09	Kr Kr
Bear Creek 334-35-11000-2005	UNALAKLEET C-1 UNALAKLEET C-2	63.64270 N 63.66250 N	159.40135 W 159.53917 W	K021S004W26 K021S005W13	CHs,COp CHs
Bear Creek 334-40-11000-2490-3290-4030-5030	FAIRBANKS C-1 FAIRBANKS C-1	64.70111 N 64.62888 N	147.46555 W 147.32584 W	F002S001E36 F003S002E27	CHs,Ksr CHs,Ksr
Bear Creek 335-30-16600-2300-3055-4075	MCGRATH D-4 MCGRATH D-3	62.85092 N 62.78500 N	154.55751 W 154.17972 W	S032N028W20 S031N026W08	Ks,Wp Kr
Bearpaw River 334-40-11000-2490-3140-4115	KANTISHNA RIVER A-2 MT MCKINLEY C-2	64.09130 N 63.71459 N	150.69594 W 150.89963 W	F009S016W33 F014S017W08	CHsr,COp,Ksr Kr
Beaver Creek 334-40-11000-2810-3100	BEAVER A-2 LIVENGOOD B-1	66.20985 N 65.38890 N	147.55235 W 147.13351 W	F016N001E16 F007N003E33	CHp,COp,Kp Ks
Beaver Creek 334-30-11000-2701-3095	HOLY CROSS D-4 UNALAKLEET A-5	62.84321 N 63.01639 N	160.71944 W 161.09277 W	S032N061W21 K028S013W35	CHs,COs,Ksr,Wp CHs,COs,Kp,Wp

<i>WATER BODY NUMBER / NAME</i>	<i>MAP SHEET</i>	<i>LAT.</i>	<i>LONG.</i>	<i>LEGAL</i>	<i>SPECIES</i>
Beaver Creek 334-30-11000-2532-3716	OPHIR A-2 OPHIR A-2	63.16103 N 63.14443 N	156.67837 W 156.68274 W	K027S011E12 K027S011E13	CO _r ,Kr CO _r ,Kr
Beaver Slough 334-40-11000-2810	BEAVER A-2 BEAVER B-1	66.25000 N 66.30055 N	147.61351 W 147.43359 W	F017N001E31 F017N001E13	CH _p ,CO _p ,K _p CH _p ,CO _p ,K _p
Belle Creek 334-40-11000-2490-3151-4020-5191	LIVENGOOD A-1 LIVENGOOD A-1	65.20702 N 65.21333 N	147.18380 W 147.19389 W	F004N003E05 F005N003E31	Kr Kr
Bettles River 334-40-11000-2125-3912-4260	CHANDALAR C-6 CHANDALAR C-6	67.64081 N 67.63092 N	149.74595 W 149.72410 W	F033N010W35 F032N010W02	CH _p CH _p
Big Creek 335-30-16600-2255-3092	IDITAROD D-1 IDITAROD D-1	62.84504 N 62.85368 N	156.32609 W 156.37292 W	S032N038W24 S032N038W22	CO _{pr} ,Kr,W _r CO _p
Big Creek 334-40-11000-2266	RUBY D-5 RUBY D-5	64.79831 N 64.75888 N	155.33361 W 155.05142 W	K008S017E13 K008S019E32	CH _p ,K _p ,W _p CH _p ,K _p ,W _p
Big Creek 334-40-11000-2125-3500-4060	MELOZITNA D-1 MELOZITNA D-1	65.95641 N 65.91555 N	153.43462 W 153.46528 W	K006N026E05 K006N026E18	CH _p ,Kr Kr
Big Creek 334-40-11000-2255-3180	MELOZITNA B-4 MELOZITNA B-4	65.25858 N 65.26444 N	154.74145 W 154.61005 W	K003S020E03 K003S021E05	CH _s ,Kr CH _s
Big River 335-30-16600-2300-3030	MCGRATH D-4 LIME HILLS D-5	62.96575 N 61.90954 N	154.87658 W 154.54984 W	S033N030W12 S021N029W14	CH _p ,CO _p ,K _p ,SF _p ,W _p CH _p ,CO _p ,K _p ,W _p
Big Salmon Fork 335-30-16600-2350-3075-4030	MCGRATH D-2 MCGRATH D-2	62.95349 N 62.82584 N	153.92503 W 153.59224 W	S033N025W13 S032N023W33	CH _p ,CO _p ,K _p ,Sp,SF _p ,W _p Kr
Big Salt River 334-40-11000-2681	LIVENGOOD D-6 TANANA D-1	65.84906 N 65.87085 N	149.90389 W 150.49797 W	F012N011W20 F012N014W16	CH _s ,CO _p ,Kr Kr
Big Sitdown Creek 334-45-11000-2325-3178	CHARLEY RIVER C-1 CHARLEY RIVER C-1	65.72773 N 65.72167 N	141.29274 W 141.25835 W	F010N031E04 F010N031E03	Kr Kr
Birch Creek 334-40-11000-2860-3030-4080	FORT YUKON B-4 CIRCLE B-4	66.27084 N 65.38858 N	145.50336 W 145.71737 W	F017N010E25 F007N010E32	CH _p ,CO _p ,K _p ,SF _p Kr
Birch Creek 334-40-11000-2490-3140-4146	MT MCKINLEY D-4 MT MCKINLEY B-4	63.86695 N 63.47304 N	151.55580 W 151.85072 W	F012S020W19 F017S022W06	CH _p ,CO _p ,K _p CH _p ,CO _p
Black River 334-45-11000-2001-3050-4040	FORT YUKON C-2 BLACK RIVER A-3	66.68759 N 66.15332 N	144.69519 W 142.31497 W	F022N014E34 F015N026E06	CH _p ,CO _p ,K _p CH _p
Black River Slough 334-45-11000-2001-3050	FORT YUKON C-2 FORT YUKON C-2	66.64500 N 66.69582 N	144.91667 W 144.69371 W	F021N013E15 F022N014E34	CH _p ,CO _p ,K _p CH _p ,CO _p ,K _p
Black Sand Creek 334-40-11000-2255-3168	MELOZITNA A-5 MELOZITNA A-4	65.13086 N 65.07500 N	155.05719 W 154.89417 W	K004S019E19 K005S020E07	CH _s CH _s
Blackburn Creek 334-30-11000-2951	UNALAKLEET B-2 UNALAKLEET B-2	63.36570 N 63.36041 N	159.55516 W 159.74028 W	K024S005W36 K024S006W36	CH _s ,CO _r CH _s
Blackwater Creek 335-30-16600-2300-3020	MCGRATH D-4 MCGRATH C-5	62.95965 N 62.73250 N	154.89708 W 155.10222 W	S033N030W11 S031N031W33	K _p ,W _p K _s ,W _p

<i>WATER BODY NUMBER / NAME</i>	<i>MAP SHEET</i>	<i>LAT.</i>	<i>LONG.</i>	<i>LEGAL</i>	<i>SPECIES</i>
Bluff Cabin Creek 334-40-11000-2490-3408	BIG DELTA A-4 BIG DELTA A-4	64.14871 N 64.15016 N	145.63291 W 145.67523 W	F009S011E08 F009S011E07	CHs,COsr COsr
Bluff Creek 334-40-11000-2860-3030-4080-5100	CIRCLE D-1 CIRCLE D-1	65.76977 N 65.77756 N	144.31652 W 144.34640 W	F011N016E24 F011N016E14	Kr Kr
Bonasila River 334-30-11000-2651	HOLY CROSS C-3 HOLY CROSS D-5	62.53333 N 62.88250 N	160.20889 W 161.24184 W	S028N059W10 S032N064W11	CHp,COp,Kp,SFp,Wp COr
Boulder Creek 335-30-16600-2255-3035-4290-5011	MEDFRA B-4 MEDFRA B-4	63.38508 N 63.36388 N	154.62046 W 154.62806 W	K024S022E28 K024S022E33	Kr Kr
Box River 334-40-11000-2125-3073-4100	KATEEL RIVER B-6 KATEEL RIVER B-6	65.38923 N 65.34139 N	158.54350 W 158.85556 W	K001S002E19 K002S001W03	CHp,Wp CHp,Wp
Butte Creek 334-40-11000-2490-3329-4095	BIG DELTA C-4 BIG DELTA C-4	64.64288 N 64.65931 N	145.87878 W 145.85773 W	F003S009E23 F003S009E13	Kr Kr
Calamity Creek 334-40-11000-2125-3500-4070	MELOZITNA D-1 MELOZITNA D-1	65.96196 N 65.94945 N	153.41484 W 153.36167 W	K007N026E33 K006N026E03	Kr Kr
California Creek 334-30-11000-2532-3551-4101-5311	NULATO A-4 NULATO A-4	64.00924 N 64.16578 N	157.86177 W 157.68882 W	K017S005E15 K015S006E28	CHs,COr,Ksr COr,Ksr
California Creek 334-30-11000-2532-3600-4051-5020	IDITAROD D-3 IDITAROD D-3	62.87448 N 62.83555 N	157.35603 W 157.29111 W	S032N043W09 S032N043W26	CHsr,Ksr Kr
Can Creek 335-30-16600-2040-3140	LIME HILLS B-6 LIME HILLS A-5	61.26201 N 61.05698 N	155.05928 W 154.79841 W	S014N032W32 S011N031W09	CHs,COs,Ks,Ss Kr
Canyon Creek 334-40-11000-2533	TANANA B-2 TANANA B-2	65.42585 N 65.46861 N	150.80156 W 150.81639 W	F007N016W23 F007N016W03	CHs CHs
Canyon Creek 334-30-11000-2701-3300	UNALAKLEET A-4 UNALAKLEET B-3	63.24502 N 63.27278 N	160.69174 W 160.34111 W	K026S011W12 K025S009W35	CHs,COp,Ksr,Wp CHs,COp,Ksr,Wp
Caribou Creek 334-40-11000-2125-3355-4035	HUGHES A-5 HUGHES A-6	66.18250 N 66.13550 N	155.44616 W 155.89681 W	K009N016E16 K009N014E33	CHp,Kp CHs
Caribou Creek 334-40-11000-2490-3375-4015	BIG DELTA B-5 BIG DELTA B-4	64.26674 N 64.26839 N	146.01560 W 145.99937 W	F007S009E32 F007S009E32	COr COr
Caribou Creek 334-40-11000-2490-3329-4111	BIG DELTA C-4 BIG DELTA C-4	64.66710 N 64.67974 N	145.70699 W 145.71285 W	F003S010E10 F003S010E03	Kr Kr
Caribou Creek 334-40-11000-2490-3151-4020-5283	CIRCLE B-6 CIRCLE B-6	65.28662 N 65.29444 N	146.54285 W 146.54557 W	F005N006E05 F005N006E05	Kr Kr
Caribou Creek 334-40-11000-2490-3140-4115-5076	MT MCKINLEY C-2 MT MCKINLEY C-2	63.71282 N 63.67445 N	150.95696 W 150.93381 W	F014S018W12 F014S017W30	Kr Kr
Cassiar Creek 334-40-11000-2490-3151-4020-5252	CIRCLE B-6 CIRCLE B-6	65.26988 N 65.26667 N	146.69932 W 146.69667 W	F005N005E10 F005N005E15	Kr Kr
Central Creek 334-40-11000-2490-3407-4150	BIG DELTA B-2 BIG DELTA B-2	64.37361 N 64.38084 N	144.95401 W 144.86222 W	F006S014E22 F006S014E24	Kr Kr

<i>WATER BODY NUMBER / NAME</i>	<i>MAP SHEET</i>	<i>LAT.</i>	<i>LONG.</i>	<i>LEGAL</i>	<i>SPECIES</i>
Chandalar Lake 334-40-11000-2925-0040	CHANDALAR B-4	67.48631 N	148.60054 W	F031N005W26	Kp
Chandalar River 334-40-11000-2925	FORT YUKON C-5 CHANDALAR B-4	66.60917 N 67.47556 N	146.00417 W 148.66639 W	F021N008E34 F031N005W33	CHs,Kp Kp
Chapman Creek 334-40-11000-2125-3912-4070	WISEMAN A-1 WISEMAN A-1	67.09466 N 67.09715 N	150.48768 W 150.46507 W	F026N013W07 F026N013W08	Kr Kr
Charley River 334-45-11000-2300	CHARLEY RIVER B-4 EAGLE D-5	65.32350 N 64.82451 N	142.78961 W 143.43831 W	F006N024E27 F001S021E13	CHs,Kp Kp
Chatanika River 334-40-11000-2490-3151-4020	LIVENGOOD A-5 CIRCLE B-5	65.08833 N 65.29126 N	149.29813 W 146.34509 W	F003N009W13 F005N007E05	CHp,COp,Kp Kr
Cheeneetnuk River 335-30-16600-2070-3029	SLEETMUTE D-1 MCGRATH A-4	61.81310 N 62.11944 N	156.00736 W 154.96722 W	S020N037W21 S023N031W04	CHp,COp,Kp CHp,COp,Kp
Chena River 334-40-11000-2490-3301	FAIRBANKS D-2 CIRCLE A-5	64.79522 N 65.02577 N	147.91205 W 146.20859 W	F001S002W27 F002N008E06	CHp,Kp Kr
Chena Slough 334-40-11000-2490-3301-4010	FAIRBANKS D-1 FAIRBANKS D-1	64.84231 N 64.81480 N	147.48097 W 147.40950 W	F001S001E11 F001S002E19	Kr Kr
Chisana River 334-40-11000-2490-3703	TANACROSS A-2 NABESNA B-2	63.04656 N 62.28209 N	141.85832 W 141.81316 W	C015N019E29 C006N019E24	CHp CHs
Christian River 334-40-11000-2925-3062	FORT YUKON C-4 FORT YUKON D-3	66.66833 N 66.82250 N	145.93741 W 145.49999 W	F021N008E02 F023N010E14	CHp,Kp CHp,Kp
Clear Creek 334-40-11000-2490-3290-4010	FAIRBANKS C-2 FAIRBANKS C-2	64.74266 N 64.70417 N	147.91252 W 147.80917 W	F002S002W15 F002S001W32	Kr Kr
Clear Creek 334-40-11000-2125-3355-4045	HUGHES A-5 HUGHES A-6	66.21799 N 66.19351 N	155.49172 W 155.99838 W	K010N016E32 K009N013E12	CHs,Ss,Wp CHs,Wp
Clear Creek 334-40-11000-2490-3140-4075	KANTISHNA RIVER B-1 KANTISHNA RIVER B-1	64.41826 N 64.32329 N	150.37868 W 150.28570 W	F006S014W05 F007S014W11	COs,Kp Kp
Clear Creek 334-40-11000-2490-3370	BIG DELTA A-5 BIG DELTA A-4	64.24654 N 64.16360 N	146.27821 W 145.97620 W	F008S007E01 F009S009E04	CHs,COsr COsr
Clear Creek 335-30-16600-2255-3035-4130-5010	MEDFRA A-5 MEDFRA A-5	63.21787 N 63.20083 N	155.27309 W 155.26973 W	K026S019E20 K026S019E29	Kr Kr
Clear Creek 335-30-16600-2255-3035-4170	MEDFRA A-5 MEDFRA A-5	63.22164 N 63.21750 N	155.06128 W 155.00195 W	K026S020E21 K026S020E23	Kr Kr
Clear Creek 334-40-11000-2490-3200-4115-5010	FAIRBANKS B-5 FAIRBANKS B-5	64.44469 N 64.41111 N	149.10870 W 149.13917 W	F005S008W34 F006S008W09	CHs,COp,Kr COp
Clearwater Creek 334-40-11000-2490-3416	BIG DELTA A-4 BIG DELTA A-3	64.10246 N 64.00417 N	145.55891 W 145.20722 W	F009S011E27 F010S013E33	CHs,COsr CHs,COsr
Clearwater Lake 334-40-11000-2490-3412-0010	BIG DELTA A-4	64.08500 N	145.59500 W	F009S011E33	COsr

<i>WATER BODY NUMBER / NAME</i>	<i>MAP SHEET</i>	<i>LAT.</i>	<i>LONG.</i>	<i>LEGAL</i>	<i>SPECIES</i>
Coleen River 334-45-11000-2001-3271	COLEEN A-3 COLEEN C-3	67.07042 N 67.74917 N	142.48200 W 142.44222 W	F026N024E21 F034N023E25	CHp,Ks CHp,Ks
Colorado Creek 334-40-11000-2490-3301-4085	BIG DELTA D-6 BIG DELTA D-6	64.90037 N 64.91513 N	146.62152 W 146.63628 W	F001N006E19 F001N005E13	Kr Kr
Colorado Creek 334-30-11000-2532-3551-4101-5311-6101	NULATO A-4 NULATO A-4	64.11358 N 64.12963 N	157.69411 W 157.74691 W	K016S006E09 K016S006E06	COr,Kr COr,Kr
Cosna River 334-40-11000-2490-3060	KANTISHNA RIVER D-3 KANTISHNA RIVER C-4	64.86398 N 64.71444 N	151.40398 W 151.57945 W	F001N019W34 F002S020W28	Ks Ks
Crawford Creek 334-40-11000-2490-3301-4110	BIG DELTA D-5 BIG DELTA D-5	64.89504 N 64.89063 N	146.41673 W 146.41737 W	F001N007E19 F001N007E30	Kr Kr
Cripple Creek 334-40-11000-2490-3151-4020-5259	CIRCLE B-6 CIRCLE B-6	65.27560 N 65.28222 N	146.65045 W 146.64555 W	F005N005E11 F005N005E11	Kr Kr
Crooked Creek 334-40-11000-2490-3151-4020-5185	LIVENGOOD A-1 LIVENGOOD A-1	65.19958 N 65.21028 N	147.22542 W 147.22861 W	F004N003E06 F004N003E06	Kr Kr
Curtis Slough 334-45-11000-2001-3105	FORT YUKON D-1 FORT YUKON D-1	66.77656 N 66.81279 N	144.26236 W 144.03146 W	F023N016E34 F023N017E15	CHp,COp,Kp CHp,COp,Kp
Cutoff Slough 334-40-11000-2125-3200	KATEEL RIVER D-1 MELOZITNA D-6	65.87203 N 65.97751 N	156.25304 W 155.83221 W	K006N012E36 K007N014E25	CHp,Kp,SFp,Wp CHp,Kp,SFp,Wp
Dagislahna Creek 334-40-11000-2445-3091	TANANA C-5 TANANA C-5	65.51694 N 65.53667 N	152.21465 W 152.22361 W	F008N023W14 F008N023W11	CHp,Kp,Sp,Wp CHp,Kp,Sp,Wp
Dagitli River 334-40-11000-2125-3131	KATEEL RIVER C-2 KATEEL RIVER C-2	65.55923 N 65.61611 N	156.94867 W 156.90531 W	K002N009E23 K003N009E36	Wp Wp
Dakli River 334-40-11000-2125-3225	KATEEL RIVER D-1 SHUNGNAC A-1	65.99929 N 66.24963 N	156.25327 W 156.33157 W	K007N012E24 K010N012E21	CHp,Kp,SFp,Wp CHp,Wp
Dall River 334-40-11000-2703	BEAVER A-5 BEAVER A-6	66.00690 N 66.22190 N	149.25817 W 149.70845 W	F014N008W28 F016N010W08	CHp CHp
Deep Creek 334-40-11000-2490-3329-4092	BIG DELTA C-4 BIG DELTA C-4	64.62834 N 64.61350 N	145.92467 W 145.88328 W	F003S009E27 F003S009E35	Kr Kr
Deepbank Creek 335-30-16600-2350-3075-4040	MCGRATH D-2 MCGRATH D-2	62.95745 N 62.94333 N	153.88321 W 153.86083 W	S033N024W08 S033N024W17	Kr Kr
Delta River 334-40-11000-2490-3390	BIG DELTA A-4 BIG DELTA A-4	64.15624 N 64.13353 N	145.85769 W 145.84582 W	F009S010E07 F009S010E18	CHs,COsr CHs,COsr
Dennis Creek 335-30-16600-2351-3012-4112-5053	MEDFRA A-2 MEDFRA A-1	63.16095 N 63.16416 N	153.53436 W 153.33806 W	K027S028E09 K027S029E09	CHp,Kr,Wp Kr
Dishna River 334-30-11000-2532-3600	OPHIR C-3 IDITAROD C-4	63.60634 N 62.61250 N	157.28500 W 157.51222 W	K022S008E03 S029N044W10	CHp,Kp,Wp CHs,Ks,Wp
Dome Creek 334-40-11000-2490-3151-4020-5150	LIVENGOOD A-2 LIVENGOOD A-2	65.07537 N 65.07626 N	147.74825 W 147.74145 W	F003N001W21 F003N001W22	CHr,Kr CHr,Kr

<i>WATER BODY NUMBER / NAME</i>	<i>MAP SHEET</i>	<i>LAT.</i>	<i>LONG.</i>	<i>LEGAL</i>	<i>SPECIES</i>
Dome Creek 334-40-11000-2255-3320	MELOZITNA C-3 MELOZITNA C-3	65.51353 N 65.50248 N	154.06126 W 154.03326 W	K001N023E03 K001N023E11	Kr Kr
Douglas Creek 334-40-11000-2125-3740-4080-5062	BETTLES D-2 BETTLES D-2	66.85720 N 66.85741 N	150.56559 W 150.52822 W	F024N014W34 F024N014W35	Kr Kr
Dry Creek 334-40-11000-2125-3355-4035-5010	HUGHES A-6 HUGHES A-6	66.16167 N 66.17583 N	155.54750 W 155.65440 W	K009N016E19 K009N015E15	CHs CHs
Dugan Creek 334-30-11000-2981	UNALAKLEET B-2 UNALAKLEET B-2	63.49253 N 63.47277 N	159.50599 W 159.58697 W	K023S004W18 K023S005W26	CHs CHs
Dulbi Slough 334-40-11000-2125-3150	KATEEL RIVER B-1 KATEEL RIVER B-1	65.44474 N 65.42806 N	156.31370 W 156.29585 W	K001N012E35 K001S012E01	Wp Wp
Eagle Creek 334-40-11000-2125-3740-4180	BETTLES D-2 BETTLES D-2	66.99192 N 66.98049 N	150.51437 W 150.50097 W	F025N014W13 F025N013W19	Kr Kr
Eagle Mountain Creek 335-30-16600-2040-3177	LIME HILLS A-4 LIME HILLS A-4	61.13304 N 61.13918 N	154.49752 W 154.43912 W	S012N029W18 S012N029W09	COp COp
East Fork Chandalar River 334-40-11000-2925-3250	CHANDALAR A-1 CHRISTIAN C-5	67.10042 N 67.63414 N	147.23890 W 146.06612 W	F026N002E11 F032N008E06	CHs,Kp CHs
East Fork Chena River 334-40-11000-2490-3301-4140-5009	BIG DELTA D-5 BIG DELTA D-5	64.94352 N 64.94759 N	146.21905 W 146.21587 W	F001N007E01 F001N007E01	Kr Kr
East Fork Henshaw (Sozhekla) Creek 334-40-11000-2125-3701-4080	BETTLES C-5 BETTLES C-5	66.71410 N 66.74781 N	152.32733 W 152.33588 W	F022N022W21 F022N022W09	CHs CHs
East Fork Kuskokwim River 335-30-16600-2351-3012	MEDFRA A-4 MEDFRA A-2	63.10910 N 63.21440 N	154.56438 W 153.74696 W	K027S023E31 K026S027E29	CHp,COp,Kp,SFp,Wp CHp,COp,Kp,SFp,Wp
East Fort Toklat River 334-40-11000-2490-3140-4065-5085	MT MCKINLEY D-1 MT MCKINLEY D-1	63.90446 N 63.87923 N	150.14414 W 150.05905 W	F012S013W05 F012S013W14	CHp,COs CHp,COs
Ekolina Creek 335-30-16600-2351-3012-4100	MEDFRA A-2 MEDFRA A-2	63.16863 N 63.18723 N	153.78397 W 153.70139 W	K027S027E07 K026S027E34	Kr Kr
Faith Creek 334-40-11000-2490-3151-4020-5309	CIRCLE B-5 CIRCLE B-5	65.28910 N 65.35136 N	146.37773 W 146.28456 W	F005N007E06 F006N007E15	Kr Kr
First Fork Selatna River 335-30-16600-2170-3020	MCGRATH C-6 MCGRATH B-6	62.50412 N 62.45361 N	155.69364 W 155.70000 W	S028N035W24 S027N035W02	Kr,Wp Kr,Wp
Fish Creek 334-40-11000-2538	TANANA B-2 TANANA B-2	65.42836 N 65.39555 N	150.75415 W 150.76778 W	F007N016W13 F007N016W36	CHp,Kp CHp,Kp
Fish Creek 334-40-11000-2125-3740-4020	BETTLES C-4 BETTLES C-2	66.61003 N 66.63857 N	151.59182 W 150.94523 W	F021N019W36 F021N016W23	CHs,Kp CHs
Fish Slough 334-40-11000-2820-3010	BEAVER B-1 BEAVER B-1	66.31531 N 66.32885 N	147.37583 W 147.23384 W	F017N002E08 F017N002E01	CHp,COp,Kp CHp,COp,Kp
Flat Creek 334-40-11000-2490-3301-4063	BIG DELTA D-6 BIG DELTA D-6	64.86938 N 64.87972 N	146.77146 W 146.77862 W	F001N005E32 F001N005E29	Kr Kr

<i>WATER BODY NUMBER / NAME</i>	<i>MAP SHEET</i>	<i>LAT.</i>	<i>LONG.</i>	<i>LEGAL</i>	<i>SPECIES</i>
Flat Creek 334-40-11000-2490-3329-4088	BIG DELTA C-5 BIG DELTA C-5	64.58608 N 64.57296 N	146.12698 W 146.07201 W	F004S008E10 F004S008E14	CHs,Kr CHs,Kr
Flat Creek 334-40-11000-2490-3151-4020-5216	CIRCLE A-6 CIRCLE A-6	65.22926 N 65.21889 N	146.88090 W 146.86695 W	F005N004E26 F005N004E35	Kr Kr
Fleshlanana Creek 334-40-11000-2445-3259	TANANA C-3 TANANA C-3	65.53929 N 65.59183 N	151.46907 W 151.43939 W	F008N019W09 F009N019W23	Kr Kr
Flume Creek 334-40-11000-2490-3140-4115-5029	KANTISHNA RIVER A-2 MT MCKINLEY D-2	64.00211 N 63.94664 N	150.78538 W 150.74570 W	F010S017W36 F011S016W20	Kr Kr
Folger Creek 334-30-11000-2532-3681	OPHIR C-1 OPHIR C-1	63.55042 N 63.52183 N	156.38794 W 156.36048 W	K022S013E29 K023S013E04	Wp Wp
Foraker River 334-40-11000-2490-3140-4146-5010-6045	MT MCKINLEY D-5 MT MCKINLEY B-4	63.89111 N 63.45409 N	152.09557 W 151.87300 W	F012S023W08 F017S023W12	CHp,COp COp
Fourmile Creek 334-40-11000-2490-3301-4099	BIG DELTA D-6 BIG DELTA D-6	64.90488 N 64.91972 N	146.52241 W 146.50500 W	F001N006E21 F001N006E15	Kr Kr
Fourth of July Creek 335-30-16600-2255-3098	IDITAROD D-1 IDITAROD C-2	62.82846 N 62.70537 N	156.33053 W 156.84324 W	S032N038W25 S030N040W07	CHs,COr,Kr CHs
Fourth of July Creek 334-45-11000-2390	CHARLEY RIVER A-2 CHARLEY RIVER A-2	65.20754 N 65.15473 N	141.78870 W 141.85088 W	F004N029E02 F004N029E21	CHs CHs
Fox Creek 334-40-11000-2255-3135	MELOZITNA A-5 MELOZITNA A-5	65.05532 N 65.03972 N	155.18561 W 155.41139 W	K005S018E15 K005S017E22	CHs,Kr Kr
French Creek 334-40-11000-2490-3315-4009-5020	FAIRBANKS C-1 FAIRBANKS C-1	64.71105 N 64.66134 N	147.10920 W 147.02641 W	F002S003E27 F003S004E18	CHsr CHsr
Gagaryah River 335-30-16600-2070-3083	LIME HILLS C-8 LIME HILLS C-6	61.62035 N 61.74202 N	155.64323 W 154.90128 W	S018N035W28 S019N031W16	CHs,COs,Ks COs
Ganes Creek 334-30-11000-2532-3746	OPHIR A-1 IDITAROD D-2	63.09977 N 62.86556 N	156.42757 W 156.75778 W	K027S013E32 S032N040W15	COr COr
Gilles Creek 334-40-11000-2490-3375-4021	BIG DELTA B-4 BIG DELTA B-4	64.35335 N 64.35792 N	145.54238 W 145.55423 W	F006S011E34 F006S011E34	Kp Kp
Gisasa River 334-40-11000-2125-3055	KATEEL RIVER B-4 NORTON BAY C-1	65.26508 N 64.64694 N	157.66883 W 159.36305 W	K002S006E32 K010S004W01	CHp,Kr,Wp Kr
Gishna 334-40-11000-2445-3261	TANANA C-3 TANANA C-3	65.55552 N 65.60086 N	151.37626 W 151.33532 W	F008N019W01 F009N018W17	Kr Kr
Glacier Creek 334-40-11000-2255-3174-4040	MELOZITNA A-4 MELOZITNA A-4	65.12094 N 65.10195 N	154.70523 W 154.68861 W	K004S020E23 K004S020E35	Kr Kr
Glacier Creek 334-40-11000-2490-3407-4221	BIG DELTA B-2 BIG DELTA B-2	64.46851 N 64.47956 N	144.67377 W 144.66589 W	F005S015E24 F005S015E13	Kr Kr
Glacier Creek 334-40-11000-2490-3200-4115-5010-6011	FAIRBANKS B-5 FAIRBANKS B-5	64.41887 N 64.40056 N	149.12523 W 149.12058 W	F006S008W03 F006S008W15	COp,Ks COp,Ks

<i>WATER BODY NUMBER / NAME</i>	<i>MAP SHEET</i>	<i>LAT.</i>	<i>LONG.</i>	<i>LEGAL</i>	<i>SPECIES</i>
Glacier Creek 334-40-11000-2490-3140-4115-5072	MT MCKINLEY C-2 MT MCKINLEY C-2	63.72601 N 63.67112 N	150.96996 W 150.99341 W	F014S018W02 F014S018W26	CHsr,Ksr Kr
Goblet Creek 334-30-11000-2701-3060	HOLY CROSS C-4 HOLY CROSS C-4	62.71485 N 62.75000 N	160.56772 W 160.52139 W	S030N060W05 S031N060W27	CHp,Kr CHp,Kr
Golden Creek 334-40-11000-2405-3020	MELOZITNA B-1 MELOZITNA B-1	65.28665 N 65.28833 N	153.11531 W 153.07613 W	K002S028E28 K002S028E27	Kr Kr
Goodpaster River 334-40-11000-2490-3407	BIG DELTA A-4 BIG DELTA B-2	64.16551 N 64.49002 N	145.63119 W 144.56093 W	F009S011E05 F005S016E10	CHs,Ksr Kr
Goose Creek 334-40-11000-2490-3329-4133	BIG DELTA C-3 BIG DELTA C-3	64.64314 N 64.65556 N	145.47147 W 145.46530 W	F003S011E23 F003S011E14	Kr Kr
Granite Creek 334-40-11000-2490-3416-4020-5020	BIG DELTA A-3 MT HAYES D-3	64.02427 N 63.99361 N	145.30022 W 145.29279 W	F010S012E25 F011S012E01	CHs,COsr CHs,COsr
Grayling Creek 334-30-11000-2781	HOLY CROSS D-3 HOLY CROSS D-3	62.89866 N 62.92194 N	160.04529 W 160.10444 W	S032N057W06 S033N057W28	CHs,Ps CHs,Ps
Grayling Creek 334-40-11000-2255-3025	RUBY D-6 RUBY D-6	64.82594 N 64.84000 N	155.59552 W 155.69751 W	K008S016E03 K007S016E31	Kr Kr
Grayling Fork Black River 334-45-11000-2001-3050-4040-5339	BLACK RIVER A-3 BLACK RIVER A-3	66.15332 N 66.19723 N	142.31497 W 142.15089 W	F015N026E06 F016N026E24	CHp CHp
Hadweenzic River 334-40-11000-2863	FORT YUKON B-6 BEAVER C-1	66.46694 N 66.72761 N	146.85306 W 147.10305 W	F019N004E14 F022N003E16	CHp CHp
Hammond River 334-40-11000-2125-3912-4135	WISEMAN B-1 WISEMAN C-1	67.45893 N 67.65416 N	150.03252 W 150.02123 W	F030N011W05 F033N011W27	CHr,Kp Kp
Harrison Creek 334-40-11000-2860-3030-4080-5340	CIRCLE B-2 CIRCLE B-2	65.34056 N 65.34428 N	144.74551 W 144.75014 W	F006N015E18 F006N015E18	Kr Kr
Hawk River 334-30-11000-2651-3291	HOLY CROSS C-4 HOLY CROSS B-5	62.50128 N 62.28626 N	160.88184 W 161.02668 W	S028N063W24 S025N063W06	CHs,Kp,Wp Kr
Hayes Creek 334-40-11000-2490-3151-4020-5115	LIVENGOOD A-3 LIVENGOOD A-3	65.04751 N 65.05027 N	148.06645 W 148.07917 W	F003N003W36 F003N003W36	Kr Kr
Healy Creek 334-40-11000-2490-3200-4091	HEALY D-4 HEALY D-4	63.85017 N 63.85109 N	148.93760 W 148.88474 W	F012S007W28 F012S007W27	CHp CHp
Henshaw (Sozhekla) Creek 334-40-11000-2125-3701	BETTLES C-5 BETTLES D-6	66.55338 N 66.97396 N	152.22260 W 152.74605 W	F020N022W14 F025N024W24	CHs,Ks,Wp CHs,Ks,Wp
Hess Creek 334-40-11000-2650	LIVENGOOD C-6 LIVENGOOD C-5	65.67217 N 65.71830 N	149.81331 W 149.47036 W	F010N011W27 F010N009W05	CHs,Kp CHp,Kp
High Creek 334-40-11000-2125-3355-4031	HUGHES A-5 HUGHES A-6	66.14451 N 66.12776 N	155.44588 W 155.67657 W	K009N016E33 K008N015E03	CHs CHs
Highpower Creek 335-30-16600-2351-3076-4109	MEDFRA B-1 MEDFRA B-1	63.40829 N 63.49028 N	153.12488 W 153.00000 W	K024S030E17 K023S030E14	CHp,COp,Kp,SFs,Ws CHs,COs,Ks,Ws

<i>WATER BODY NUMBER / NAME</i>	<i>MAP SHEET</i>	<i>LAT.</i>	<i>LONG.</i>	<i>LEGAL</i>	<i>SPECIES</i>
Hodzana River 334-40-11000-2799-3004	BEAVER B-2 BEAVER C-4	66.28222 N 66.71380 N	147.70816 W 148.83153 W	F017N001W23 F022N006W22	CHp,COp,Kp CHs
Hodzana Slough 334-40-11000-2799	BEAVER A-2 BEAVER B-2	66.23544 N 66.28144 N	147.89122 W 147.71845 W	F016N002W02 F017N001W22	CHp,COp,Kp CHp,COp,Kp
Hogatza River 334-40-11000-2125-3355	MELOZITNA D-5 HUGHES C-3	65.99743 N 66.71860 N	155.39979 W 154.13307 W	K007N016E24 K015N022E09	CHp,Kp,Wp CHs
Holikachuk Slough 334-30-11000-2532-3471	HOLY CROSS D-1 HOLY CROSS D-2	62.91970 N 62.96055 N	159.46618 W 159.53639 W	S033N054W26 S033N054W09	COp,SFp,Wp COp,SFp,Wp
Honhosa River 334-40-11000-2125-3073-4015	KATEEL RIVER B-4 KATEEL RIVER B-4	65.47481 N 65.33781 N	157.74647 W 157.91663 W	K001N005E24 K002S005E06	CHs,Wp CHs,Wp
Hoosier Creek 334-40-11000-2600-3045	TANANA B-1 TANANA B-1	65.45323 N 65.43858 N	150.10484 W 150.05885 W	F007N012W07 F007N012W17	Kr Kr
Horner Creek 334-40-11000-2490-3301-4040	BIG DELTA D-6 BIG DELTA D-6	64.83949 N 64.82918 N	146.93336 W 146.88920 W	F001S004E10 F001S004E14	Kr Kr
Horse Creek 334-40-11000-2490-3151-4020-5286	CIRCLE B-6 CIRCLE B-6	65.28856 N 65.28472 N	146.53435 W 146.52695 W	F005N006E04 F005N006E04	Kr Kr
Hosmer Creek 335-30-16600-2255-3035-4249	MEDFRA B-4 MEDFRA B-4	63.34111 N 63.37950 N	154.81647 W 154.85837 W	K025S021E11 K024S021E29	Kr Kr
Hot Springs Creek 334-40-11000-2255-3174	MELOZITNA A-4 MELOZITNA A-3	65.18306 N 65.22472 N	154.91132 W 154.46889 W	K003S019E35 K003S021E13	CHs,Ks CHs
Hult Creek 334-40-11000-2490-3140-4146-5700	MT MCKINLEY B-4 MT MCKINLEY B-4	63.47304 N 63.41208 N	151.85072 W 151.83333 W	F017S022W06 F017S022W30	CHs,COs CHs,COs
Hunch Creek 334-30-11000-2532-3661	OPHIR C-1 OPHIR C-1	63.67930 N 63.67884 N	156.37329 W 156.32794 W	K021S013E09 K021S013E10	CHp,Wp CHp,Wp
Hungry Creek 335-30-16600-2040-3124	LIME HILLS B-7 LIME HILLS B-7	61.34656 N 61.31334 N	155.43271 W 155.45222 W	S015N034W31 S014N034W07	CHs CHs
Hunts Creek 334-40-11000-2490-3301-4060	BIG DELTA D-6 BIG DELTA D-6	64.85853 N 64.85420 N	146.78898 W 146.76476 W	F001S005E05 F001S005E04	Kr Kr
Hutlinana Creek 334-40-11000-2490-3121-4020	TANANA A-1 TANANA A-1	65.00972 N 65.16111 N	150.33261 W 150.14115 W	F002N014W11 F004N013W23	CHs CHs
Iditarod River 334-30-11000-2532-3500	OPHIR A-6 IDITAROD B-5	63.02900 N 62.46555 N	158.76732 W 158.22694 W	K028S001W25 S027N048W05	CHsr,COsr CHsr,COsr
Illinois Creek 334-30-11000-2532-3551-4101-5301	NULATO A-4 NULATO A-4	64.00864 N 64.04011 N	157.86924 W 157.86687 W	K017S005E22 K017S005E03	CHs,COp,Kp CHs,COsr,Kp
Illinois Creek 334-40-11000-2405	MELOZITNA A-1 MELOZITNA B-1	65.17968 N 65.28665 N	153.07495 W 153.11531 W	K003S028E35 K002S028E28	CHs,Ksr,Wp Ksr,Wp
Indian Creek 334-40-11000-2490-3407-4187	BIG DELTA B-2 BIG DELTA B-2	64.47655 N 64.49888 N	144.91124 W 144.94452 W	F005S014E14 F005S014E10	Kr Kr

<i>WATER BODY NUMBER / NAME</i>	<i>MAP SHEET</i>	<i>LAT.</i>	<i>LONG.</i>	<i>LEGAL</i>	<i>SPECIES</i>
Indian Grave Creek 334-45-11000-2325-3152	CHARLEY RIVER C-1 CHARLEY RIVER C-1	65.61767 N 65.61944 N	141.38408 W 141.35445 W	F009N030E12 F009N031E07	Kr Kr
Indian River 334-40-11000-2125-3500	MELOZITNA D-4 HUGHES A-1	65.85373 N 66.01674 N	154.55427 W 153.46856 W	K005N020E12 K007N026E07	CHs,Ksr Ks
Iniakuk River 334-40-11000-2125-3661-4100-5025	SURVEY PASS A-1 SURVEY PASS B-1	67.09188 N 67.26252 N	153.08170 W 153.26649 W	K020N026E36 K022N025E34	CHs CHs
Innoko River 334-30-11000-2532	HOLY CROSS A-2 OPHIR A-1	62.19329 N 63.09981 N	159.72433 W 156.42782 W	S024N057W04 K027S013E32	CHp,COp,Kp,Sp,Wp CHp,COp,Kp,Wp
Innoko Slough 334-30-11000-2422-3121	HOLY CROSS A-2 HOLY CROSS A-2	62.00518 N 62.20437 N	159.61708 W 159.62152 W	S022N056W07 S024N056W06	CHp,COp,Kp,Sp,SFp,Wp CHp,COp,Kp,Sp,SFp,Wp
Ivy Creek 335-30-16600-2255-3035-4065	MEDFRA A-6 MEDFRA A-6	63.19232 N 63.18278 N	155.59396 W 155.70389 W	K026S017E34 K027S017E06	Kr Kr
Jack Uheen Slough 334-40-11000-2831	BEAVER B-1 BEAVER B-1	66.33650 N 66.40194 N	147.24441 W 147.13613 W	F018N002E36 F018N003E09	CHp,COp,Kp CHp,COp,Kp
Jackson Creek 334-30-11000-2651-3351	HOLY CROSS C-5 HOLY CROSS C-5	62.71537 N 62.54952 N	161.02419 W 161.30014 W	S030N063W01 S028N065W03	CHs,COr,Kr Kr
Jim River 334-40-11000-2125-3740-4080	BETTLES D-3 BETTLES D-1	66.78937 N 66.90787 N	151.19944 W 150.11664 W	F023N017W27 F024N012W15	CHs,Ks Ks
John Reek Creek 335-30-16600-2255-3035-4045	MEDFRA A-6 MEDFRA A-6	63.12807 N 63.14138 N	155.66222 W 155.71223 W	K027S017E29 K027S016E24	Kr Kr
John River 334-40-11000-2125-3841	BETTLES D-4 WISEMAN B-5	66.91362 N 67.43607 N	151.64971 W 152.07362 W	F024N019W10 F030N020W08	CHp,Kp,Wp CHp,Wp
Johnson Slough 334-40-11000-2490-3440	MT HAYES C-2 MT HAYES C-1	63.71088 N 63.71141 N	144.58286 W 144.38560 W	F014S016E11 C022N005E02	CHp CHp
Jones Creek 335-30-16600-2255-3035-4260	MEDFRA B-4 MEDFRA B-4	63.36024 N 63.32527 N	154.76138 W 154.71111 W	K024S021E35 K025S022E17	Kr Kr
Jones Creek 335-30-16600-2351-3012-4069	MEDFRA A-3 MEDFRA A-2	63.06874 N 63.03780 N	154.06090 W 153.99539 W	K028S025E15 K028S025E25	Kr Kr
Jones River 335-30-16600-2350-3211	MCGRATH C-2 MCGRATH C-2	62.56893 N 62.57423 N	153.55960 W 153.50959 W	S029N023W27 S029N023W25	COp COp
Judge Creek 334-45-11000-2325-3035	CHARLEY RIVER B-3 CHARLEY RIVER B-3	65.45147 N 65.47666 N	142.24900 W 142.23890 W	F007N027E07 F008N027E32	Kr Kr
Julius Creek 334-40-11000-2490-3200-4115	FAIRBANKS B-5 FAIRBANKS B-5	64.48137 N 64.44469 N	149.13355 W 149.10870 W	F005S008W16 F005S008W34	CHp,COp,Kp CHp,COp,Kr
June Creek 334-40-11000-2490-3200-4220	FAIRBANKS A-5 FAIRBANKS A-5	64.14748 N 64.12617 N	149.23731 W 149.25786 W	F009S009W12 F009S009W23	CHs,COs COs
Kala Creek 334-40-11000-2200-3050	NULATO C-2 NULATO B-2	64.60689 N 64.45705 N	156.75632 W 156.93986 W	K010S011E19 K012S010E07	CHsr,Ksr Kr

<i>WATER BODY NUMBER / NAME</i>	<i>MAP SHEET</i>	<i>LAT.</i>	<i>LONG.</i>	<i>LEGAL</i>	<i>SPECIES</i>
Kala Slough 334-40-11000-2200	NULATO C-2 NULATO C-2	64.72388 N 64.62145 N	156.93111 W 156.74041 W	K009S010E07 K010S011E18	CHp,Kp,SFp,Wp CHp,Kp,SFp,Wp
Kalakaket Creek 334-40-11000-2200-3050-4065	NULATO B-2 NULATO B-2	64.47059 N 64.44416 N	156.89585 W 156.90005 W	K012S010E08 K012S010E17	Kr Kr
Kaltag River 334-35-11000-2065	NULATO B-6 NULATO B-6	64.33472 N 64.25703 N	158.72278 W 158.98861 W	K013S001E29 K014S002W24	CHs,Ksr Kr
Kandik River (Charley Creek) 334-45-11000-2325	CHARLEY RIVER B-4 CHARLEY RIVER D-1	65.37516 N 65.83972 N	142.52053 W 141.00223 W	F006N025E02 F012N032E26	CHp,COp,Ksr Ksr
Kantishna River 334-40-11000-2490-3140	FAIRBANKS D-6 MT MCKINLEY D-4	64.76507 N 63.86695 N	149.96060 W 151.55580 W	F002S012W04 F012S020W19	CHp,COp,Kp CHp,COp,Kp
Kanuti Kilolitna River 334-40-11000-2125-3600-4100	BETTLES A-5 TANANA D-4	66.20611 N 65.96833 N	152.04250 W 151.82667 W	F016N021W20 F013N020W08	CHs,Kp Kp
Kanuti River 334-40-11000-2125-3600	BETTLES B-6 BETTLES A-5	66.45057 N 66.20611 N	152.99884 W 152.04250 W	F019N025W30 F016N021W20	CHp,Kp CHs,Kp
Kateel River 334-40-11000-2125-3073	KATEEL RIVER B-4 NORTON BAY D-1	65.44983 N 64.89905 N	157.62530 W 159.30342 W	K001N006E33 K007S003W08	CHp,Ksr,SFp,Wp Kr
K-Dog Creek 334-40-11000-2490-3200-4086-5010	HEALY D-5 HEALY D-5	63.91305 N 63.91000 N	149.01977 W 149.01990 W	F011S008W36 F012S008W01	COs COs
Kevinjik Creek 334-45-11000-2001-3050-4040-5301-6075	BLACK RIVER C-3 BLACK RIVER C-3	66.51671 N 66.59786 N	142.08902 W 142.10092 W	F020N026E36 F021N026E33	CHs CHs
Khotol River 334-35-11000-2040	NULATO A-6 NULATO B-4	64.03793 N 64.46947 N	158.72621 W 157.84522 W	K017S001E05 K012S005E10	SFp,Wp SFp,Wp
Klikhtentotzna Creek 334-40-11000-2125-3355-4351	HUGHES B-4 HUGHES C-4	66.35204 N 66.62619 N	154.73828 W 154.74990 W	K011N019E14 K014N019E10	CHp CHs
Klikhtentotzna Creek Tributary 334-40-11000-2125-3355-4351-5289	HUGHES C-4 HUGHES C-4	66.50141 N 66.54686 N	154.74478 W 154.89776 W	K013N019E27 K013N018E11	CHs CHs
Koepke Slough 334-40-11000-2490-3329-4070	BIG DELTA C-5 BIG DELTA C-5	64.53541 N 64.53694 N	146.32302 W 146.28317 W	F004S007E27 F004S007E26	Kr Kr
Kokomo Creek 334-40-11000-2490-3151-4020-5180	LIVENGOOD A-1 LIVENGOOD A-1	65.17782 N 65.17528 N	147.28692 W 147.27527 W	F004N002E14 F004N002E14	Kr Kr
Koserefski River 334-30-11000-2551	HOLY CROSS A-2 HOLY CROSS A-3	62.24608 N 62.23222 N	159.94595 W 160.20751 W	S025N058W24 S025N059W27	CHp,SFp,Wp CHp,SFp,Wp
Koyukuk River 334-40-11000-2125	NULATO D-4 WISEMAN A-3	64.92061 N 67.04723 N	157.56454 W 151.07445 W	K006S006E36 F026N016W28	CHp,Kp,SFp,Wp CHp,Kp,SFp,Wp
Kristin Creek 335-30-16600-2040-3225	LIME HILLS A-3 LIME HILLS A-3	61.04771 N 61.09084 N	154.06068 W 154.06023 W	S011N027W16 S012N027W34	CHs,COs COs
Kuskokwim River 335-30-16600	SLEETMUTE C-3 MEDFRA A-4	61.67326 N 63.08808 N	157.01780 W 154.64166 W	S018N043W02 K028S022E03	CHp,COp,Kp,Sp,SFp,Wp CHp,COp,Kp,Sp,SFp,Wp

<i>WATER BODY NUMBER / NAME</i>	<i>MAP SHEET</i>	<i>LAT.</i>	<i>LONG.</i>	<i>LEGAL</i>	<i>SPECIES</i>
Lignite Springs 334-40-11000-2490-3200-4086	HEALY D-5 HEALY D-5	63.91954 N 63.90516 N	149.02731 W 149.01685 W	F011S008W36 F012S008W01	COs COs
Lincoln Creek 335-30-16600-2255-3098-4040	IDITAROD C-2 IDITAROD C-2	62.71592 N 62.73563 N	156.78353 W 156.83499 W	S030N040W04 S031N040W31	COs COs
Liscum Slough 334-40-11000-2490-3407-4065	BIG DELTA A-3 BIG DELTA A-3	64.18643 N 64.19943 N	145.24847 W 145.25334 W	F008S013E30 F008S013E30	Kr Kr
Little Lockwood Creek 334-30-11000-2651-3291-4402	HOLY CROSS B-5 HOLY CROSS B-5	62.45445 N 62.42764 N	161.21389 W 161.28621 W	S027N064W06 S027N065W14	CHs,Ksr CHs,Ks
Little Melozitna River 334-40-11000-2255-3420	MELOZITNA C-1 MELOZITNA B-1	65.63946 N 65.47500 N	153.19178 W 153.34778 W	K003N027E26 K001N027E19	CHs,Kp CHs,Kp
Little Mud River 334-30-11000-2532-3551-4101	OPHIR D-4 NULATO A-4	63.80116 N 64.00924 N	157.75833 W 157.86177 W	K019S006E31 K017S005E15	CHp,COp,Kp CHp,COp,Kp
Little Panguingue Creek 334-40-11000-2490-3200-4071	HEALY D-5 HEALY D-5	63.95479 N 63.94693 N	149.07981 W 149.06975 W	F011S008W15 F011S008W23	COs COs
Little Salcha River 334-40-11000-2490-3325	FAIRBANKS C-1 BIG DELTA C-6	64.52954 N 64.53616 N	147.00377 W 146.68870 W	F004S004E32 F004S005E26	CHp CHp
Little Tonzona River 335-30-16600-2350-3075	MCGRATH D-3 MCGRATH D-2	62.96615 N 62.96277 N	154.16911 W 153.84445 W	S033N026W10 S033N024W09	CHp,COp,Kp,Sp,SFp,Wp Kr
Little Underhill Creek 335-30-16600-2040-3155	LIME HILLS A-5 LIME HILLS B-5	61.24632 N 61.27817 N	154.79005 W 154.67250 W	S013N031W02 S014N030W28	COp COs
Long Creek 334-40-11000-2490-3151-4020-5201	LIVENGOOD A-1 LIVENGOOD A-1	65.22019 N 65.22833 N	147.07255 W 147.07250 W	F005N003E35 F005N003E26	Kr Kr
Lost River 334-40-11000-2300-3100	RUBY B-3 RUBY B-3	64.49888 N 64.46638 N	154.24381 W 154.24639 W	K011S023E34 K012S023E10	Kp Kp
Lower Birch Creek Slough 334-40-11000-2860	FORT YUKON B-6 FORT YUKON B-6	66.45111 N 66.47305 N	146.83389 W 146.59539 W	F019N004E26 F019N005E13	CHp,COp,Kp,SFp CHp,COp,Kp,SFp
Lower Boulder Creek 334-40-11000-2490-3329-4206	BIG DELTA C-3 BIG DELTA C-2	64.65127 N 64.64839 N	145.02071 W 144.98018 W	F003S014E18 F003S014E17	Kr Kr
Lower Mouth Birch Creek 334-40-11000-2860-3030	FORT YUKON B-6 FORT YUKON B-4	66.44645 N 66.27084 N	146.63921 W 145.50336 W	F019N005E27 F017N010E25	CHp,COp,Kp,SFp CHp,COp,Kp,SFp
Lower Telida Lake 335-30-16600-2351-3076-4091-0010	MEDFRA B-1	63.42084 N	153.23333 W	K024S029E10	Kr
Macaroni Creek 334-40-11000-2125-3500-4035	MELOZITNA D-2 MELOZITNA D-2	65.90408 N 65.93917 N	153.77568 W 153.77834 W	K006N024E22 K006N024E10	Kr Kr
Maiden Creek 334-40-11000-2490-3329-4211	BIG DELTA C-2 BIG DELTA C-2	64.65752 N 64.66724 N	144.96925 W 144.97774 W	F003S014E17 F003S014E08	Kr Kr
Malamute Fork Alatna River 334-40-11000-2125-3661-4100	SURVEY PASS A-1 WISEMAN A-6	67.03240 N 67.11022 N	153.26630 W 152.73460 W	K019N025E24 F026N024W01	CHp,Kp CHp,Kp

<i>WATER BODY NUMBER / NAME</i>	<i>MAP SHEET</i>	<i>LAT.</i>	<i>LONG.</i>	<i>LEGAL</i>	<i>SPECIES</i>
Mardow Creek 334-45-11000-2325-3029	CHARLEY RIVER B-3 CHARLEY RIVER B-3	65.43589 N 65.46083 N	142.31977 W 142.30917 W	F007N026E14 F007N026E01	Kr Kr
Marion Creek 334-40-11000-2125-3912-4112	WISEMAN B-1 WISEMAN B-1	67.31942 N 67.32026 N	150.17141 W 150.15563 W	F029N012W23 F029N012W23	CHs,Kr Kr
Mastodon Creek 334-40-11000-2490-3301-4114	BIG DELTA D-5 BIG DELTA D-5	64.89632 N 64.89278 N	146.40977 W 146.39473 W	F001N007E19 F001N007E19	Kr Kr
McCoy Creek 334-40-11000-2490-3329-4060	BIG DELTA C-5 BIG DELTA B-5	64.51482 N 64.48993 N	146.39578 W 146.34249 W	F005S007E05 F005S007E10	Kr Kr
McDonald Creek 334-40-11000-2490-3290-4020-5010	FAIRBANKS C-2 FAIRBANKS C-1	64.70756 N 64.60395 N	147.60491 W 147.39310 W	F002S001E29 F004S002E05	Kr Kp
McDonald Creek 334-30-11000-2701-3446-4071	UNALAKLEET B-3 UNALAKLEET B-3	63.47845 N 63.47584 N	160.03835 W 160.00640 W	K023S007W21 K023S007W22	Kr Kr
McDonald Creek 334-30-11000-2701-3446	UNALAKLEET B-3 UNALAKLEET B-3	63.46489 N 63.48333 N	160.28888 W 160.02613 W	K023S008W30 K023S007W21	CHs,Kr,Wp Kr
Mckinley River 334-40-11000-2490-3140-4145	MT MCKINLEY D-4 MT MCKINLEY D-4	63.86695 N 63.78556 N	151.55580 W 151.64757 W	F012S020W19 F013S021W17	CHs CHs
McManus Creek 334-40-11000-2490-3151-4020-5311	CIRCLE B-5 CIRCLE B-5	65.29126 N 65.29325 N	146.34509 W 146.34406 W	F005N007E05 F005N007E05	Kr Kr
Melozimoran Creek 334-40-11000-2255-3420-4011	MELOZITNA C-1 MELOZITNA C-1	65.60158 N 65.58667 N	153.17270 W 153.05194 W	K002N027E01 K002N028E09	Kr Kr
Melozitna River 334-40-11000-2255	RUBY D-5 MELOZITNA C-1	64.75874 N 65.65722 N	155.44462 W 153.07167 W	K008S017E33 K003N028E17	CHp,Kp,SFp,Wp CHp
Middle Creek 335-30-16600-2351-3012-4113-5063-6010	MEDFRA B-1 MEDFRA B-1	63.27679 N 63.27361 N	153.41942 W 153.36751 W	K025S029E31 K025S029E32	Kr Kr
Middle Fork Chena River 334-40-11000-2490-3301-4140	BIG DELTA D-5 BIG DELTA D-4	64.94033 N 64.95867 N	146.25119 W 145.82346 W	F001N007E02 F002N009E36	CHs,Ksr Ks
Middle Fork Koyukuk River 334-40-11000-2125-3912	WISEMAN A-3 CHANDALAR C-6	67.04723 N 67.64081 N	151.07445 W 149.74595 W	F026N016W28 F033N010W35	CHp,Kp,SFp,Wp CHp
Middle Fork Kuskokwim River 335-30-16600-2300	MCGRATH D-4 MCGRATH C-4	62.98479 N 62.62917 N	154.97401 W 154.66666 W	S033N030W04 S029N029W02	CHs,COp,Kp,SFp,Wp CHp,COp,Kp
Minchumina, Lake 334-40-11000-2490-3140-4146-5010-0010	MT MCKINLEY D-5	63.90334 N	152.21611 W	F012S024W02	CHp,COp,Kp
Minnie Creek 334-40-11000-2125-3912-4128	WISEMAN B-1 WISEMAN B-1	67.42256 N 67.41552 N	150.10333 W 150.02836 W	F030N011W18 F030N011W21	Kr Kr
Minook Creek 334-40-11000-2600	TANANA C-1 TANANA B-1	65.52148 N 65.30302 N	150.14095 W 150.13632 W	F008N013W13 F006N013W36	CHs,Kp CHp
Modoc Creek 334-40-11000-2490-3151-4020-5276	CIRCLE B-6 CIRCLE B-6	65.27989 N 65.27666 N	146.57470 W 146.55056 W	F005N006E08 F005N006E08	Kr Kr

<i>WATER BODY NUMBER / NAME</i>	<i>MAP SHEET</i>	<i>LAT.</i>	<i>LONG.</i>	<i>LEGAL</i>	<i>SPECIES</i>
Moody Creek 334-40-11000-2490-3200-4091-5102	HEALY D-4 HEALY D-4	63.85109 N 63.83195 N	148.88474 W 148.84150 W	F012S007W27 F012S007W36	CHs CHs
Moose Creek 335-30-16600-2255-3151	IDITAROD C-2 IDITAROD C-2	62.54087 N 62.53775 N	156.79110 W 156.83841 W	S028N041W01 S028N041W11	COpr COpr
Moose Creek 334-40-11000-2490-3315-4009	FAIRBANKS C-1 FAIRBANKS C-1	64.71949 N 64.71105 N	147.22849 W 147.10920 W	F002S003E30 F002S003E27	CHp CHp
Moose Creek 334-40-11000-2490-3140-4115-5044	MT MCKINLEY D-2 MT MCKINLEY C-2	63.88791 N 63.52506 N	150.90180 W 150.67220 W	F012S017W09 F016S016W16	CHs,COs,Ks CHp
Morelock Creek 334-40-11000-2503	TANANA B-3 TANANA B-3	65.26104 N 65.30055 N	151.30217 W 151.29334 W	F005N018W17 F006N018W32	CHs,Ksr CHs,Ksr
Mud River 334-30-11000-2532-3551	OPHIR C-4 OPHIR D-4	63.66621 N 63.80098 N	157.69735 W 157.75840 W	K021S006E15 K019S006E31	CHp,COp,Kp CHp,COp,Kp
Muddy River 334-40-11000-2490-3140-4146-5010	MT MCKINLEY D-4 MT MCKINLEY D-5	63.88502 N 63.89111 N	151.59348 W 152.09557 W	F012S021W12 F012S023W08	CHp,COp,Kp CHp,COp,Kp
Mullen Slough 334-40-11000-2490-3301-4035	FAIRBANKS D-1 BIG DELTA D-6	64.82994 N 64.83998 N	147.04006 W 146.98328 W	F001S003E13 F001S004E08	CHs,Ksr CHp,Kp
Munson Creek 334-40-11000-2490-3301-4140-5026	BIG DELTA D-5 BIG DELTA D-5	64.94887 N 64.92976 N	146.06151 W 146.02917 W	F001N008E02 F001N008E12	Kr Kr
Mystery Creek 335-30-16600-2255-3035-4230	MEDFRA B-4 MEDFRA B-4	63.29090 N 63.28472 N	154.88544 W 154.81029 W	K025S021E29 K025S021E35	Kr Kr
Nabesna River 334-40-11000-2490-3702	TANACROSS A-2 NABESNA D-2	63.04656 N 62.98440 N	141.85832 W 141.95617 W	C015N019E29 C014N018E23	CHp,COp CHp,COp
Nation River 334-45-11000-2401	CHARLEY RIVER A-2 CHARLEY RIVER B-2	65.18975 N 65.30584 N	141.69329 W 141.60148 W	F004N030E08 F006N030E32	CHs,Ks Ks
Necons River 335-30-16600-2040-3220	LIME HILLS A-3 LIME HILLS A-2	61.02548 N 61.23334 N	154.09588 W 153.59668 W	S011N027W20 S013N024W09	COs,Sp COs,Sp
Nenana River 334-40-11000-2490-3200	FAIRBANKS C-5 HEALY D-4	64.56594 N 63.85017 N	149.10307 W 148.93760 W	F004S008W14 F012S007W28	CHp,COp,Kp CHp,COp,Kp
Ninemile River 334-35-11000-2083	NULATO C-5 NULATO B-6	64.62761 N 64.45838 N	158.28638 W 158.74014 W	K010S003E16 K012S001E07	CHs,Wp CHs,Wp
Ninetyeight Creek 334-40-11000-2490-3329-4079	BIG DELTA C-5 BIG DELTA C-5	64.55232 N 64.56805 N	146.26078 W 146.30001 W	F004S007E24 F004S007E14	Kr Kr
Nixon Fork Tokotna River 335-30-16600-2255-3035	MEDFRA A-6 MEDFRA B-4	63.03430 N 63.39416 N	155.66546 W 154.63306 W	K028S017E29 K024S022E21	CHp,COp,Kp,SFp,Wp Kp
No Creek 335-30-16600-2350-3075-4030-5015	MCGRATH D-2 MCGRATH D-2	62.93899 N 62.91972 N	153.89441 W 153.77889 W	S033N024W19 S033N024W26	Kr Kr
Nome Creek 334-40-11000-2810-3100-4340	LIVENGOOD B-1 LIVENGOOD B-1	65.38890 N 65.36703 N	147.13351 W 147.07152 W	F007N003E33 F006N003E11	Ks Ks

<i>WATER BODY NUMBER / NAME</i>	<i>MAP SHEET</i>	<i>LAT.</i>	<i>LONG.</i>	<i>LEGAL</i>	<i>SPECIES</i>
North Fork Innoko River 334-30-11000-2532-3621	OPHIR D-2 OPHIR D-1	63.82035 N 63.95750 N	156.62214 W 156.31107 W	K019S011E25 K018S013E03	COp,Sp COp,Sp
North Fork Koyukuk River 334-40-11000-2125-3911	WISEMAN A-3 WISEMAN B-2	67.04723 N 67.42560 N	151.07445 W 150.79923 W	F026N016W28 F030N015W13	CHs,Ks,Wp Ks
North Fork Kuskokwim River 335-30-16600-2351	MEDFRA A-4 MEDFRA C-1	63.08808 N 63.72333 N	154.64166 W 153.20195 W	K028S022E03 K020S029E28	CHp,COp,Kp,SFp,Ws CHp,COp,Kp
North Fork Salcha River 334-40-11000-2490-3329-4147	BIG DELTA C-3 BIG DELTA C-3	64.64894 N 64.68267 N	145.33488 W 145.29520 W	F003S012E16 F003S012E02	Ksr Ksr
North Fork Swift River 335-30-16600-2070-3101	LIME HILLS B-6 LIME HILLS C-4	61.48700 N 61.66400 N	155.01519 W 154.36760 W	S016N032W09 S018N028W09	CHs,COp,Ks COr
Nowitna River 334-40-11000-2300	RUBY D-3 RUBY A-3	64.92607 N 64.07083 N	154.27352 W 154.26889 W	K006S023E31 K016S023E26	CHp,COp,Kp CHp,COp
Noyes Slough 334-40-11000-2490-3301-4015	FAIRBANKS D-2 FAIRBANKS D-2	64.84291 N 64.84834 N	147.80652 W 147.70973 W	F001S001W08 F001S001W10	Kp Kp
Nulato River 334-35-11000-2091-3011-4169	NULATO B-6 NULATO B-6	64.49051 N 64.46028 N	158.97954 W 158.95971 W	K011S002W36 K012S002W12	Kr Kr
Nulato River 334-35-11000-2091-3011	NULATO C-5 NORTON BAY B-1	64.72931 N 64.34958 N	158.20736 W 159.38092 W	K009S003E11 K013S004W24	CHs,Ksr,Wp Kr
Nunsatuk River 335-30-16600-2115	IDITAROD B-1 IDITAROD B-1	62.29684 N 62.27556 N	156.20806 W 156.28695 W	S026N037W31 S025N038W10	CHp,Wp CHp,Wp
Ophir Creek 334-40-11000-2810-3100-4340-5020	LIVENGOOD B-1 LIVENGOOD B-1	65.36666 N 65.36328 N	147.08550 W 147.08137 W	F006N003E11 F006N003E11	Ksr Ksr
Otter Creek 334-30-11000-2701-3299	UNALAKLEET A-4 UNALAKLEET A-5	63.24416 N 63.16936 N	160.69214 W 161.17434 W	K026S011W12 K027S013W08	CHs,Ksr,Wp Kr
Otter Creek 334-30-11000-2532-3500-4209	IDITAROD B-5 IDITAROD C-4	62.46555 N 62.51750 N	158.22694 W 157.71333 W	S027N048W05 S028N046W13	CHs,COsr COsr
Otter Creek 334-40-11000-2490-3140-4115-5035	MT MCKINLEY D-2 MT MCKINLEY D-2	63.92615 N 63.88480 N	150.83271 W 150.79796 W	F011S017W26 F012S017W12	Kr Kr
Paimiut Slough 334-30-11000-2422	RUSSIAN MISSION D-4 HOLY CROSS A-2	61.94077 N 62.21777 N	160.14346 W 159.55417 W	S021N059W05 S025N055W31	CHp,COp,Kp,Sp,Wp CHp,COp,Wp
Paldo Creek 334-40-11000-2490-3329-4330	BIG DELTA D-2 BIG DELTA D-2	64.81212 N 64.81111 N	144.55031 W 144.53586 W	F001S016E21 F001S016E21	Kr Kr
Panguingue Creek 334-40-11000-2490-3200-4075	HEALY D-5 HEALY D-5	63.94017 N 63.91361 N	149.05574 W 149.08260 W	F011S008W23 F011S008W34	COsr COr
Piledriver Slough 334-40-11000-2490-3315	FAIRBANKS C-1 FAIRBANKS C-1	64.71657 N 64.57087 N	147.33521 W 147.07280 W	F002S002E27 F004S003E14	CHs CHs
Pilot Creek 334-40-11000-2490-3151-4020-5170	LIVENGOOD A-1 LIVENGOOD A-1	65.14588 N 65.13866 N	147.42104 W 147.40593 W	F004N002E30 F004N002E30	Kr Kr

<i>WATER BODY NUMBER / NAME</i>	<i>MAP SHEET</i>	<i>LAT.</i>	<i>LONG.</i>	<i>LEGAL</i>	<i>SPECIES</i>
Pitka Fork (Middle Fork Kuskokwim River) 335-30-16600-2300-3055	MCGRATH D-4 MCGRATH C-3	62.93720 N 62.52805 N	154.74667 W 154.27556 W	S033N029W22 S028N027W09	CHp,COp,Ksr,SFp,Wp Kr
Poison Creek 334-35-11000-2025-3010	OPHIR D-6 NULATO A-6	63.98952 N 64.00967 N	158.95355 W 158.91047 W	K017S001W30 K017S001W17	CHs CHs
Poker Creek 334-40-11000-2490-3151-4020-5165	LIVENGOOD A-1 LIVENGOOD A-1	65.13667 N 65.15027 N	147.48171 W 147.48027 W	F004N001E35 F004N001E26	Kr Kr
Porcupine Creek 334-40-11000-2490-3329-4240	BIG DELTA C-2 BIG DELTA C-2	64.70245 N 64.68250 N	144.85916 W 144.83972 W	F002S014E36 F003S014E01	Kr Kr
Porcupine River 334-45-11000-2001	FORT YUKON C-3 COLEEN B-1	66.57125 N 67.41087 N	145.30742 W 141.00007 W	F020N011E12 F030N030E22	CHp,COp,Kp CHp,COp,Kp
Preacher Creek 334-40-11000-2860-3030-4080-5120	FORT YUKON A-2 FORT YUKON A-2	66.12903 N 66.12411 N	144.84218 W 144.83711 W	F015N014E17 F015N014E17	CHp,SFp CHp,SFp
Prospect Creek 334-40-11000-2125-3740-4080-5030	BETTLES D-2 BETTLES D-2	66.79054 N 66.78299 N	150.74134 W 150.54293 W	F023N015W26 F023N014W35	Ksr Kr
Ray River 334-40-11000-2685	LIVENGOOD D-6 TANANA D-1	65.87772 N 65.98904 N	149.79296 W 150.38637 W	F012N011W11 F013N013W06	CHs,Ks CHs
Red Mountain Creek 334-40-11000-2125-3575	HUGHES B-2 HUGHES B-2	66.28952 N 66.32681 N	153.87468 W 153.90652 W	K010N023E01 K011N023E26	CHp CHp
Red Slough 335-30-16600-2351-3076-4081	MEDFRA B-1 MEDFRA C-1	63.39347 N 63.56055 N	153.25605 W 153.36472 W	K024S029E22 K022S028E25	Kr Kr
Red Wing Slough 334-30-11000-2522	HOLY CROSS A-2 HOLY CROSS A-2	62.13857 N 62.18278 N	159.75042 W 159.66944 W	S024N057W28 S024N057W11	CHp,COp,Kp,Sp,Wp CHp,COp,Kp,Sp,Wp
Redmond Creek 334-40-11000-2490-3329-4050	BIG DELTA B-6 BIG DELTA B-6	64.48846 N 64.45883 N	146.56220 W 146.52506 W	F005S006E16 F005S006E27	Kr Kr
Reindeer Lake 334-30-11000-2422-3180-0010	HOLY CROSS A-1	62.13916 N	159.37833 W	S024N055W28	CHp,COp,Wp
Reindeer River 334-30-11000-2422-3180	HOLY CROSS A-1 HOLY CROSS A-1	62.13284 N 62.16522 N	159.45649 W 159.17750 W	S024N056W36 S024N054W16	CHp,COp,Wp CHp,COp,Wp
Roberts Creek 334-30-11000-2651-3331	HOLY CROSS C-4 HOLY CROSS C-4	62.63028 N 62.63027 N	160.88111 W 160.96611 W	S029N062W03 S029N062W06	Kr Kr
Rock Creek 334-40-11000-2490-3140-4115-5084	MT MCKINLEY C-2 MT MCKINLEY C-2	63.71304 N 63.69485 N	150.92114 W 150.89230 W	F014S017W07 F014S017W17	Kr Kr
Rock Creek 335-30-16600-2040-3165	LIME HILLS A-5 LIME HILLS A-5	61.20173 N 61.22137 N	154.68209 W 154.51287 W	S013N030W20 S013N029W17	COs,Ksr Kr
Rock Creek 334-40-11000-2490-3301-4124	BIG DELTA D-5 BIG DELTA D-5	64.90467 N 64.89914 N	146.34253 W 146.32869 W	F001N007E21 F001N007E21	Kr Kr
Rodo River 334-35-11000-2055	NULATO B-6 NORTON BAY A-1	64.27855 N 64.11549 N	158.69166 W 159.19384 W	K014S001E16 K016S003W11	CHs,Kp,SFp,Wp Kr

<i>WATER BODY NUMBER / NAME</i>	<i>MAP SHEET</i>	<i>LAT.</i>	<i>LONG.</i>	<i>LEGAL</i>	<i>SPECIES</i>
Rosie Creek 334-40-11000-2125-3912-4084	WISEMAN A-1 WISEMAN A-1	67.20031 N 67.19497 N	150.30184 W 150.28749 W	F027N013W01 F027N012W06	Kr Kr
Ruby Creek 334-40-11000-2490-3151-4020-5293-6012	CIRCLE B-5 CIRCLE B-5	65.30088 N 65.31024 N	146.47680 W 146.46151 W	F006N006E34 F006N006E35	Kr Kr
Ruby Creek 335-30-16600-2255-3035-4220	MEDFRA B-4 MEDFRA B-4	63.27280 N 63.25278 N	154.90341 W 154.83139 W	K025S021E32 K026S021E10	Kr Kr
Ruby Slough 334-40-11000-2230-3009	NULATO C-1 RUBY C-6	64.70041 N 64.73306 N	156.09090 W 155.57639 W	K009S014E21 K009S016E01	SFp,Wp SFp,Wp
Runkels Creek 334-30-11000-2701-3171	UNALAKLEET A-4 UNALAKLEET A-4	63.00426 N 63.03343 N	160.72302 W 160.80940 W	K029S011W02 K028S011W29	Kr Kr
Salcha River 334-40-11000-2490-3329	BIG DELTA B-6 BIG DELTA D-2	64.47445 N 64.81334 N	146.98708 W 144.54860 W	F005S004E17 F001S016E21	CHs,Ksr Ksr
Salchaket Slough 334-40-11000-2490-3290	FAIRBANKS D-3 FAIRBANKS C-1	64.75069 N 64.64084 N	148.00876 W 147.25167 W	F002S002W08 F003S002E24	CHp,Kp CHs,Ksr
Salmon Fork Black River 334-45-11000-2001-3050-4040-5301	BLACK RIVER C-4 BLACK RIVER C-1	66.54580 N 66.54441 N	142.59337 W 141.00000 W	F020N024E22 F020N031E24	CHs,Ks CHs
Salmon River 335-30-16600-2300-3055-4055	MCGRATH D-4 MCGRATH D-3	62.89228 N 62.81111 N	154.57471 W 154.06167 W	S032N028W05 S031N026W01	CHs,COp,Kp,Wp Kr
Salmon Trout River 334-45-11000-2001-3300	COLEEN A-2 BLACK RIVER D-1	67.16007 N 66.92974 N	141.66867 W 141.23256 W	F027N028E18 F024N030E04	CHp CHs
Sargent Creek 334-40-11000-2490-3151-4020-5140	LIVENGOOD A-2 LIVENGOOD A-2	65.05257 N 65.04944 N	147.83637 W 147.84778 W	F003N001W30 F003N002W36	Kr Kr
Sawmill Creek 334-40-11000-2490-3416-4020	BIG DELTA A-3 MT HAYES D-3	64.04732 N 63.98694 N	145.33954 W 145.24917 W	F010S012E14 F011S013E05	CHs,COs CHs,COs
Selatna River 335-30-16600-2170	MCGRATH C-6 MCGRATH B-6	62.51811 N 62.41084 N	155.80376 W 155.50667 W	S028N035W17 S027N034W24	CHp,COp,Kp,Wp Kr
Sevenmile Creek 334-45-11000-2325-3021	CHARLEY RIVER B-3 CHARLEY RIVER B-3	65.41203 N 65.42750 N	142.37710 W 142.40139 W	F007N026E27 F007N026E16	COr,Kr COr,Kr
Sevenmile Creek 334-40-11000-2490-3407-4121	BIG DELTA B-3 BIG DELTA B-3	64.32660 N 64.33973 N	145.09832 W 145.11169 W	F007S013E11 F007S013E02	Kr Kr
Seventeenmile Slough 334-40-11000-2490-3200-4140-5010	FAIRBANKS B-5 FAIRBANKS B-5	64.43338 N 64.40114 N	149.19043 W 149.23049 W	F005S008W32 F006S009W13	CHs,COs,Kp CHs,COs,Kp
Seventymile River 334-45-11000-2520	EAGLE D-1 EAGLE D-1	64.92746 N 64.88972 N	141.30053 W 141.27807 W	F001N032E07 F001N032E29	CHs CHs
Shageluk Slough 334-30-11000-2532-3361	HOLY CROSS D-2 UNALAKLEET A-2	62.80322 N 63.06036 N	159.57101 W 159.74841 W	S031N055W03 K028S006W14	COp,SFp,Wp COp,SFp,Wp
Shaw Creek 334-40-11000-2490-3375	BIG DELTA B-5 BIG DELTA B-3	64.25687 N 64.41848 N	146.15813 W 145.36462 W	F008S008E04 F006S012E04	CHp,COp,Kp Kr

<i>WATER BODY NUMBER / NAME</i>	<i>MAP SHEET</i>	<i>LAT.</i>	<i>LONG.</i>	<i>LEGAL</i>	<i>SPECIES</i>
Sheenjek River 334-45-11000-2001-3075	FORT YUKON C-2 COLEEN C-6	66.74011 N 67.73553 N	144.56609 W 143.73660 W	F022N015E18 F034N018E32	CHp,COp,Kp CHs
Sheep Creek 335-30-16600-2300-3055-4135	MCGRATH D-3 MCGRATH D-3	62.77541 N 62.75312 N	154.47639 W 154.30006 W	S031N028W14 S031N027W26	Kr Kr
Sheep Creek 334-40-11000-2860-3030-4080-5311	CIRCLE B-2 CIRCLE B-2	65.32494 N 65.32418 N	144.52697 W 144.53104 W	F006N016E30 F006N016E30	Kr Kr
Shoeleather Creek 335-30-16600-2070-3029-4110	LIME HILLS D-7 LIME HILLS D-7	61.95346 N 61.93806 N	155.30960 W 155.27611 W	S022N033W34 S021N033W02	COs COs
Short Creek 334-30-11000-2701-3095-4051	HOLY CROSS D-4 HOLY CROSS D-5	62.88301 N 62.91055 N	160.96930 W 161.02000 W	S032N062W07 S033N062W34	Kr Kr
Shovel Creek 334-40-11000-2490-3151-4020-5070	LIVENGOOD A-3 LIVENGOOD A-3	65.02730 N 65.02362 N	148.40508 W 148.42583 W	F002N004W05 F002N004W06	Kr Kr
Simon Creek 334-30-11000-2881	UNALAKLEET A-2 UNALAKLEET B-2	63.18602 N 63.27222 N	159.71446 W 159.83944 W	K026S006W36 K026S006W04	CHs,Wp CHp,Wp
Sinyalak Creek 334-40-11000-2125-3661-4030	HUGHES C-1 HUGHES C-1	66.71063 N 66.74608 N	153.04793 W 153.09683 W	K015N027E09 K016N027E31	CHp CHp
Slate Creek 334-40-11000-2125-3912-4100	WISEMAN B-1 WISEMAN A-1	67.26027 N 67.24189 N	150.19841 W 150.13548 W	F028N012W09 F028N012W23	CHp,Kp CHp,Kp
Slow Fork Kuskokwim River 335-30-16600-2351-3012-4113	MEDFRA A-2 MT MCKINLEY B-6	63.21440 N 63.25727 N	153.74696 W 152.94651 W	K026S027E29 F019S028W20	CHp,COp,Kp,SFp,Wp Kr
Smith Creek 334-40-11000-2490-3151-4020-5312	CIRCLE B-5 CIRCLE B-5	65.29126 N 65.29155 N	146.34509 W 146.33914 W	F005N007E05 F005N007E05	Kr Kr
Soda Creek 335-30-16600-2351-3055	MEDFRA B-3 MEDFRA B-3	63.25835 N 63.32195 N	154.02287 W 154.21194 W	K026S025E01 K025S024E13	Ksr Ksr
Sourdough Creek 334-40-11000-2490-3151-4020-5293	CIRCLE B-5 CIRCLE B-5	65.28539 N 65.33832 N	146.48260 W 146.47112 W	F005N006E03 F006N006E23	Kr Kr
South Fork Camp Creek 334-40-11000-2490-3329-4138	BIG DELTA C-3 BIG DELTA C-3	64.65152 N 64.63662 N	145.42695 W 145.42571 W	F003S012E18 F003S012E19	Kr Kr
South Fork Chena River 334-40-11000-2490-3301-4078	BIG DELTA D-6 BIG DELTA D-6	64.88717 N 64.83472 N	146.66396 W 146.51194 W	F001N005E26 F001S006E15	Ksr Kr
South Fork Goodpaster River 334-40-11000-2490-3407-4076	BIG DELTA A-3 BIG DELTA A-3	64.20519 N 64.19767 N	145.17210 W 145.06551 W	F008S013E21 F008S013E25	Kr Kr
South Fork Koyukuk River 334-40-11000-2125-3740	BETTLES C-4 CHANDALAR A-6	66.58289 N 67.11943 N	151.94218 W 149.93315 W	F020N021W01 F027N011W34	CHp,Kp,Wp Kr
South Fork Kuskokwim River 335-30-16600-2350	MEDFRA A-4 MCGRATH B-1	63.08808 N 62.29342 N	154.64166 W 153.37669 W	K028S022E03 S026N022W33	CHp,COp,Kp,Sp,SFp,Wp CHp,COp,Kp,Sp,SFp,Wp
South Fork Nulato River 334-35-11000-2091	NULATO C-5 NORTON BAY C-1	64.70474 N 64.54051 N	158.12120 W 159.45133 W	K009S004E17 K011S004W15	CHs,Ksr,Wp Kr

<i>WATER BODY NUMBER / NAME</i>	<i>MAP SHEET</i>	<i>LAT.</i>	<i>LONG.</i>	<i>LEGAL</i>	<i>SPECIES</i>
Squaw Creek 334-40-11000-2599	TANANA C-1 TANANA C-2	65.51671 N 65.63009 N	150.15318 W 150.51755 W	F008N013W14 F009N014W05	CHs,COp,Kp Kr
Stink Creek 334-35-11000-2025	OPHIR D-6 UNALAKLEET D-1	63.98378 N 63.98027 N	158.93733 W 159.11751 W	K017S001W30 K017S002W29	CHs CHs
Stink River 335-30-16600-2040-3080	SLEETMUTE C-1 LIME HILLS A-8	61.50404 N 61.23445 N	156.13098 W 155.79583 W	S016N038W05 S013N036W07	CHp,Kp,Wr Wr
Stone Boy Creek 334-40-11000-2490-3329-4310	BIG DELTA D-2 BIG DELTA D-2	64.77803 N 64.77694 N	144.61211 W 144.58390 W	F001S016E31 F002S016E05	Kr Kr
Stone Boys Tent Creek 334-40-11000-2490-3329-4191	BIG DELTA C-3 BIG DELTA C-3	64.64094 N 64.64611 N	145.07917 W 145.07805 W	F003S013E23 F003S013E23	Kr Kr
Stony River 335-30-16600-2040	SLEETMUTE D-2 LIME HILLS B-2	61.77189 N 61.32528 N	156.59103 W 153.72560 W	S019N040W06 S014N025W10	CHp,COp,Kp,Sp,Wp COsr
Stuyahok River 334-30-11000-2651-3251	HOLY CROSS B-4 HOLY CROSS A-4	62.47133 N 62.06316 N	160.82184 W 160.94745 W	S028N062W32 S023N064W23	CHs,Kr,Wp Kr
Submarine Creek 335-30-16600-2255-3035-4230-5015	MEDFRA B-4 MEDFRA B-4	63.28816 N 63.28795 N	154.82016 W 154.80839 W	K025S021E27 K025S021E26	Kr Kr
Sucker Creek 334-30-11000-2532-3471-4030	HOLY CROSS D-2 UNALAKLEET A-1	62.96019 N 63.11144 N	159.53590 W 159.31047 W	S033N054W09 K027S003W31	COp,SFp,Wp COp,SFp,Wp
Sulatna River 334-40-11000-2300-3080	RUBY C-3 RUBY C-4	64.59918 N 64.52111 N	154.46327 W 154.60473 W	K010S022E28 K011S021E23	CHp,Kp CHp,Kp
Sullivan Creek 335-30-16600-2300-3055-4115	MCGRATH D-3 MCGRATH D-3	62.80099 N 62.77452 N	154.49275 W 154.23685 W	S031N028W03 S031N026W18	Ks,Wp Kr
Sulukna River 334-40-11000-2300-3277	RUBY A-3 MEDFRA D-3	64.12661 N 63.87576 N	154.04636 W 154.13681 W	K016S024E01 K019S024E02	CHp,COp,Kp Kr
Sushana River 334-40-11000-2490-3140-4065-5079	FAIRBANKS A-6 FAIRBANKS A-6	64.15453 N 64.00889 N	149.98862 W 149.88779 W	F009S012W07 F010S012W34	CHs,COsr CHs,COsr
Swanneck Slough 334-40-11000-2490-3183	FAIRBANKS D-5 LIVENGOD A-6	64.92110 N 65.00917 N	149.28187 W 149.54889 W	F001N009W13 F002N010W10	CHp,COp,Kp CHp,COp,Kp
Swift Fork Kuskokwim River 335-30-16600-2351-3076	MEDFRA C-1 MEDFRA B-1	63.57625 N 63.35861 N	153.49653 W 153.05250 W	K022S028E17 K025S030E01	CHp,COp,Kp,SFp,Wp Kr
Swift River 335-30-16600-2070	SLEETMUTE D-1 LIME HILLS C-5	61.89032 N 61.52289 N	156.31154 W 154.78363 W	S021N038W19 S017N030W31	CHp,COp,Kp CHp,COp,Kp
Swift River 334-30-11000-2701-3211	UNALAKLEET A-4 UNALAKLEET A-5	63.07218 N 63.07193 N	160.71371 W 161.09501 W	K028S011W11 K028S013W11	CHs,COs,Ksr,Wp Kr
Takotna River 335-30-16600-2255	MCGRATH D-6 IDITAROD C-2	62.96454 N 62.54088 N	155.60106 W 156.79110 W	S033N033W07 S028N041W01	CHp,COp,Kp,SFp,Wp CHp,COp,Kp,SFp,Wp
Tanana River 334-40-11000-2490	TANANA A-4 TANACROSS A-2	65.16856 N 63.04656 N	151.99767 W 141.85832 W	F004N022W15 C015N019E29	CHp,COp,Kp CHp,COp

<i>WATER BODY NUMBER / NAME</i>	<i>MAP SHEET</i>	<i>LAT.</i>	<i>LONG.</i>	<i>LEGAL</i>	<i>SPECIES</i>
Tatlawiksuk River 335-30-16600-2080-3167	MCGRATH A-5 MCGRATH A-5	62.14632 N 62.18528 N	155.49036 W 155.49250 W	S024N034W27 S024N034W10	Kr Kr
Tatlawiksuk River 335-30-16600-2080	SLEETMUTE D-1 MCGRATH A-5	61.91831 N 62.23555 N	156.24600 W 155.29000 W	S021N038W09 S025N032W19	CHs,COp,Ks Kr
Tatonduk River 334-45-11000-2501	EAGLE D-1 EAGLE D-1	64.99609 N 64.99561 N	141.34570 W 141.00000 W	F002N031E13 F002N033E15	CHp,COp,Ks CHp,COs
Teklanika River 334-40-11000-2490-3200-4028	FAIRBANKS B-5 FAIRBANKS A-6	64.47067 N 64.00664 N	149.31636 W 149.55412 W	F005S009W22 F010S010W32	CHp,COp,Kp CHs
Telaquana Lake 335-30-16600-2040-3190-0010	LAKE CLARK D-3	60.94916 N	153.84944 W	S010N026W23	CHp,COp,Ss
Telaquana River 335-30-16600-2040-3190	LIME HILLS A-4 LAKE CLARK D-2	61.06790 N 60.95610 N	154.40740 W 153.71947 W	S011N029W03 S010N025W16	CHp,COp,Ss CHp,COp,Ss
Telidaside Creek 335-30-16600-2351-3012-4113-5063	MEDFRA B-1 MEDFRA B-1	63.26361 N 63.30528 N	153.45297 W 153.36361 W	K026S028E02 K025S029E20	Kr Kr
Tenderfoot Creek 334-40-11000-2490-3373	BIG DELTA B-5 BIG DELTA B-5	64.25560 N 64.26749 N	146.18784 W 146.20265 W	F008S008E05 F007S008E32	COOr COOr
Tenmile Creek 334-40-11000-2490-3407-4115	BIG DELTA B-3 BIG DELTA B-3	64.28608 N 64.30167 N	145.15606 W 145.16861 W	F007S013E27 F007S013E16	Kr Kr
Theodore Creek 334-30-11000-2701-3081	HOLY CROSS C-4 HOLY CROSS D-4	62.74834 N 62.78336 N	160.71685 W 160.86972 W	S031N061W28 S031N062W15	CHp,Kp CHp,Kp
Thompson Creek 334-30-11000-2851	UNALAKLEET A-2 UNALAKLEET B-2	63.10148 N 63.32010 N	159.79364 W 159.98489 W	K027S006W34 K025S007W15	CHs,COOr,Wp COOr
Threemile Creek 334-45-11000-2325-3013	CHARLEY RIVER B-3 CHARLEY RIVER B-3	65.39293 N 65.40056 N	142.44274 W 142.46474 W	F007N026E32 F007N026E30	COOr,Kr COOr,Kr
Titna River 334-40-11000-2300-3203	RUBY B-2 KANTISHNA RIVER B-6	64.37571 N 64.32493 N	153.62491 W 152.98442 W	K013S026E12 F007S027W07	CHp,Kp Kp
Tlikakila River 335-30-16600-2040-3220-4026	LIME HILLS A-3 LIME HILLS A-2	61.13783 N 61.15056 N	153.75465 W 153.71222 W	S012N025W17 S012N025W09	Ss Ss
Toklat River 334-40-11000-2490-3140-4065	KANTISHNA RIVER B-1 MT MCKINLEY D-1	64.45570 N 63.81306 N	150.31881 W 150.28389 W	F005S014W27 F013S014W04	CHs,COs CHs,COs
Tolovana River 334-40-11000-2490-3151	FAIRBANKS D-6 LIVENGOOD B-4	64.85113 N 65.44931 N	149.82962 W 148.64064 W	F001S011W06 F007N005W07	CHp,COp,Kp CHp
Tolstoi Creek 334-30-11000-2532-3600-4021	OPHIR B-3 OPHIR A-3	63.45165 N 63.06833 N	157.26176 W 157.07805 W	K023S008E35 K028S009E14	CHp,Wp CHs,Wp
Tonclanukna Creek 335-30-16600-2351-3012-4113-5045	MEDFRA B-2 MEDFRA B-1	63.29671 N 63.32004 N	153.58223 W 153.44401 W	K025S028E30 K025S028E13	Kp Kr
Tonlhona Creek 335-30-16600-2300-3055-4020	MCGRATH D-4 MCGRATH D-4	62.94996 N 62.89167 N	154.66793 W 154.63000 W	S033N028W18 S032N029W01	Kr Kr

<i>WATER BODY NUMBER / NAME</i>	<i>MAP SHEET</i>	<i>LAT.</i>	<i>LONG.</i>	<i>LEGAL</i>	<i>SPECIES</i>
Tonzona River 335-30-16600-2351-3012-4112	MEDFRA A-2 MEDFRA A-2	63.19017 N 63.11916 N	153.75851 W 153.52251 W	K026S027E32 K027S028E28	CHp,Kp,Wp Kr
Tough Luck Creek 334-40-11000-2490-3151-4020-5305	CIRCLE B-5 CIRCLE B-5	65.29717 N 65.29833 N	146.42405 W 146.42482 W	F006N006E36 F006N006E36	Kr Kr
Tozitna River 334-40-11000-2445	TANANA A-5 TANANA C-3	65.13394 N 65.56189 N	152.39292 W 151.12190 W	F004N024W34 F009N017W33	CHs,Ks,Sp,SFp,Wp Kr
Troublesome Creek 334-40-11000-2650-3202	LIVENGOOD C-5 LIVENGOOD C-5	65.71830 N 65.68974 N	149.47036 W 149.38489 W	F010N009W05 F010N009W15	CHp,Kr CHp,Kr
Tundra Lake 335-30-16600-2040-3080-0050	LIME HILLS A-8	61.22556 N	155.72556 W	S013N036W10	Wr
Tunkaleshna Creek 335-30-16600-2040-3181	LIME HILLS A-4 LIME HILLS A-4	61.10944 N 61.13758 N	154.44500 W 154.38041 W	S012N029W21 S012N029W14	Kr Kr
Turnaround Creek 334-40-11000-2255-3142	MELOZITNA A-5 RUBY D-4	65.08029 N 64.99611 N	155.18066 W 154.94750 W	K005S018E03 K006S019E02	CHs CHs
Twelvemile Creek 334-40-11000-2860-3030-4080-5611	CIRCLE B-4 CIRCLE B-4	65.38842 N 65.40220 N	145.71830 W 145.74545 W	F007N010E32 F007N010E29	Kr Kr
Twentyfive Mile Creek 334-40-11000-2490-3329-4070-5020-6004	BIG DELTA C-5 BIG DELTA C-5	64.52963 N 64.52225 N	146.27767 W 146.25174 W	F004S007E35 F004S007E36	Kr Kr
Twentythree Mile Slough 334-40-11000-2490-3315-4010	FAIRBANKS C-1 FAIRBANKS C-1	64.67117 N 64.61371 N	147.14913 W 147.14487 W	F003S003E09 F003S003E33	CHp CHp
Two Lakes 335-30-16600-2040-3220-0010	LIME HILLS A-3	61.12639 N	153.79194 W	S012N025W18	COs,Sp
U.S. Creek 334-40-11000-2490-3151-4020-5235	CIRCLE B-6 CIRCLE B-6	65.26303 N 65.27027 N	146.72536 W 146.72528 W	F005N005E16 F005N005E09	Kr Kr
Underhill Creek 335-30-16600-2040-3159	LIME HILLS A-5 LIME HILLS A-5	61.23480 N 61.24557 N	154.72905 W 154.64087 W	S013N030W07 S013N030W03	COs COs
Upper Boulder Creek 334-40-11000-2490-3329-4220	BIG DELTA C-2 BIG DELTA C-2	64.65953 N 64.65500 N	144.93905 W 144.94084 W	F003S014E16 F003S014E16	Kr Kr
Upper Mouth Birch Creek 334-40-11000-2900	FORT YUKON C-5 FORT YUKON B-4	66.52694 N 66.27084 N	146.20028 W 145.50336 W	F020N007E26 F017N010E25	CHp,COp,Kp CHp,COp,Kp
Upper Telida Lake 335-30-16600-2351-3076-4091-0020	MEDFRA B-1	63.44167 N	153.16194 W	K024S030E06	Kr
Victoria Creek 334-40-11000-2810-3100-4200	CIRCLE D-6 CIRCLE D-6	65.80510 N 65.81916 N	146.64621 W 146.67695 W	F011N005E02 F012N005E34	Kr Kr
Wabash Creek 335-30-16600-2255-3035-4130	MEDFRA A-5 MEDFRA A-5	63.24233 N 63.20694 N	155.30050 W 155.24167 W	K026S019E18 K026S019E28	Kr Kr
Wallick Creek 334-40-11000-2125-3355-4035-5007	HUGHES A-6 HUGHES A-6	66.16473 N 66.18807 N	155.52350 W 155.56566 W	K009N016E19 K009N015E13	CHp CHp

<i>WATER BODY NUMBER / NAME</i>	<i>MAP SHEET</i>	<i>LAT.</i>	<i>LONG.</i>	<i>LEGAL</i>	<i>SPECIES</i>
West Fork Chandalar River 334-40-11000-2925-3391	CHANDALAR A-4 CHANDALAR A-4	67.18844 N 67.20379 N	148.51299 W 148.63893 W	F027N004W06 F028N005W33	Ks Ks
West Fork Nixon Fork 335-30-16600-2255-3035-4115	MEDFRA A-5 MEDFRA B-5	63.24772 N 63.27834 N	155.36679 W 155.35194 W	K026S018E11 K025S018E36	Kr Kr
West Fork Tolovana River 334-40-11000-2490-3151-4501	LIVENGOOD B-4 LIVENGOOD B-4	65.44959 N 65.46432 N	148.64052 W 148.66406 W	F007N005W07 F007N005W06	CHp CHp
Wheeler Creek 334-40-11000-2125-3225-4025	SHUNGNAK A-1 SHUNGNAK B-2	66.16441 N 66.28244 N	156.31211 W 156.53590 W	K009N012E21 K010N011E09	CHs,Wp CHp,Wp
Whirlpool Slough 334-40-11000-2805	BEAVER B-2 BEAVER B-2	66.27361 N 66.28555 N	147.68891 W 147.64279 W	F017N001W26 F017N001W24	CHp,COp,Kp,SFp,Wp CHp,COp,Kp,SFp,Wp
White Creek 334-40-11000-2490-3140-4146-5010-6045-7810	MT MCKINLEY B-4 MT MCKINLEY B-4	63.45409 N 63.40947 N	151.87300 W 151.92496 W	F017S023W12 F017S023W27	COs COs
Wild Lake 334-40-11000-2125-3871-0010	WISEMAN C-4	67.51972 N	151.54833 W	F031N018W10	Kp,Wp
Wild River 334-40-11000-2125-3871	BETTLES D-3 WISEMAN B-4	66.95441 N 67.46611 N	151.47477 W 151.59336 W	F025N018W34 F031N018W33	CHp,Ks,Wp Kp,Wp
Willow Creek 334-30-11000-2701-3095-4041	HOLY CROSS D-4 HOLY CROSS D-5	62.87487 N 62.87806 N	160.97563 W 161.03528 W	S032N062W07 S032N063W11	Kr Kr
Wilson Creek 334-40-11000-2405-3019	MELOZITNA B-1 MELOZITNA B-1	65.28665 N 65.29722 N	153.11531 W 153.12834 W	K002S028E28 K002S028E21	Kr Kr
Windy Creek 334-30-11000-2532-3600-4051	IDITAROD D-4 IDITAROD D-3	62.90533 N 62.88444 N	157.51620 W 157.21750 W	S033N043W31 S032N042W07	CHp,Kp Kr
Windy Fork Middle Fork Kuskokwim River 335-30-16600-2300-3095	MCGRATH D-4 MCGRATH C-4	62.76057 N 62.65805 N	154.63060 W 154.54806 W	S031N029W24 S030N028W28	CHp,COp,Kp CHp,COp,Kp
Wiseman Creek 334-40-11000-2125-3912-4123	WISEMAN B-1 WISEMAN B-1	67.40952 N 67.41389 N	150.10063 W 150.12937 W	F030N011W19 F030N012W24	Kr Kr
Wolf Creek 334-40-11000-2255-3300	MELOZITNA B-3 MELOZITNA B-3	65.49371 N 65.45444 N	154.16150 W 154.08995 W	K001N023E18 K001N023E28	CHp,Kr,Wp Kr
Wood Creek 334-40-11000-2490-3200-4115-5010-6011-7010	FAIRBANKS B-5 FAIRBANKS B-5	64.40056 N 64.36920 N	149.12058 W 149.15653 W	F006S008W15 F006S008W28	COsr COsr
Yellow River 334-30-11000-2701-3120	HOLY CROSS D-4 UNALAKLEET B-3	62.92263 N 63.30361 N	160.68136 W 160.15611 W	S033N060W28 K025S008W23	CHs,COp,Ksr,Pp,Wp Kr
Yetna River 334-30-11000-2532-3500-4050	OPHIR A-5 OPHIR A-5	63.17831 N 63.12502 N	158.26658 W 158.25831 W	K027S003E03 K027S003E27	CHp CHp
Yuki River 334-40-11000-2230	NULATO C-1 NULATO A-3	64.71583 N 64.23493 N	156.11944 W 157.09165 W	K009S014E17 K014S009E33	SFp,Wp SFp,Wp
Yukon River 334-30-11000	RUSSIAN MISSION D-4 UNALAKLEET C-1	61.95668 N 63.63340 N	160.24362 W 159.40100 W	S022N060W34 K021S004W35	CHp,COp,Kp,Pp,Sp,SFp,Wp CHp,COp,Kp,Pp,Sp,SFp,Wp

<i>WATER BODY NUMBER / NAME</i>	<i>MAP SHEET</i>	<i>LAT.</i>	<i>LONG.</i>	<i>LEGAL</i>	<i>SPECIES</i>
Yukon River 334-45-11000	FORT YUKON C-3 EAGLE C-1	66.56974 N 64.68190 N	145.31050 W 141.00161 W	F020N011E12 F003S033E01	CHp,COp,Kp,SFp,Wp CHp,COp,Kp,Wp
Yukon River 334-40-11000	NULATO D-4 FORT YUKON C-3	64.87242 N 66.56974 N	157.70275 W 145.31050 W	K007S006E20 F020N011E12	CHp,COp,Kp,Pp,Sp,SFp,Wp CHp,COp,Kp,SFp,Wp
Yukon River 334-35-11000	UNALAKLEET C-1 NULATO D-4	63.63340 N 64.87242 N	159.40100 W 157.70275 W	K021S004W35 K007S006E20	CHp,COp,Kp,Pp,Sp,SFp,Wp CHp,COp,Kp,Pp,Sp,SFp,Wp