




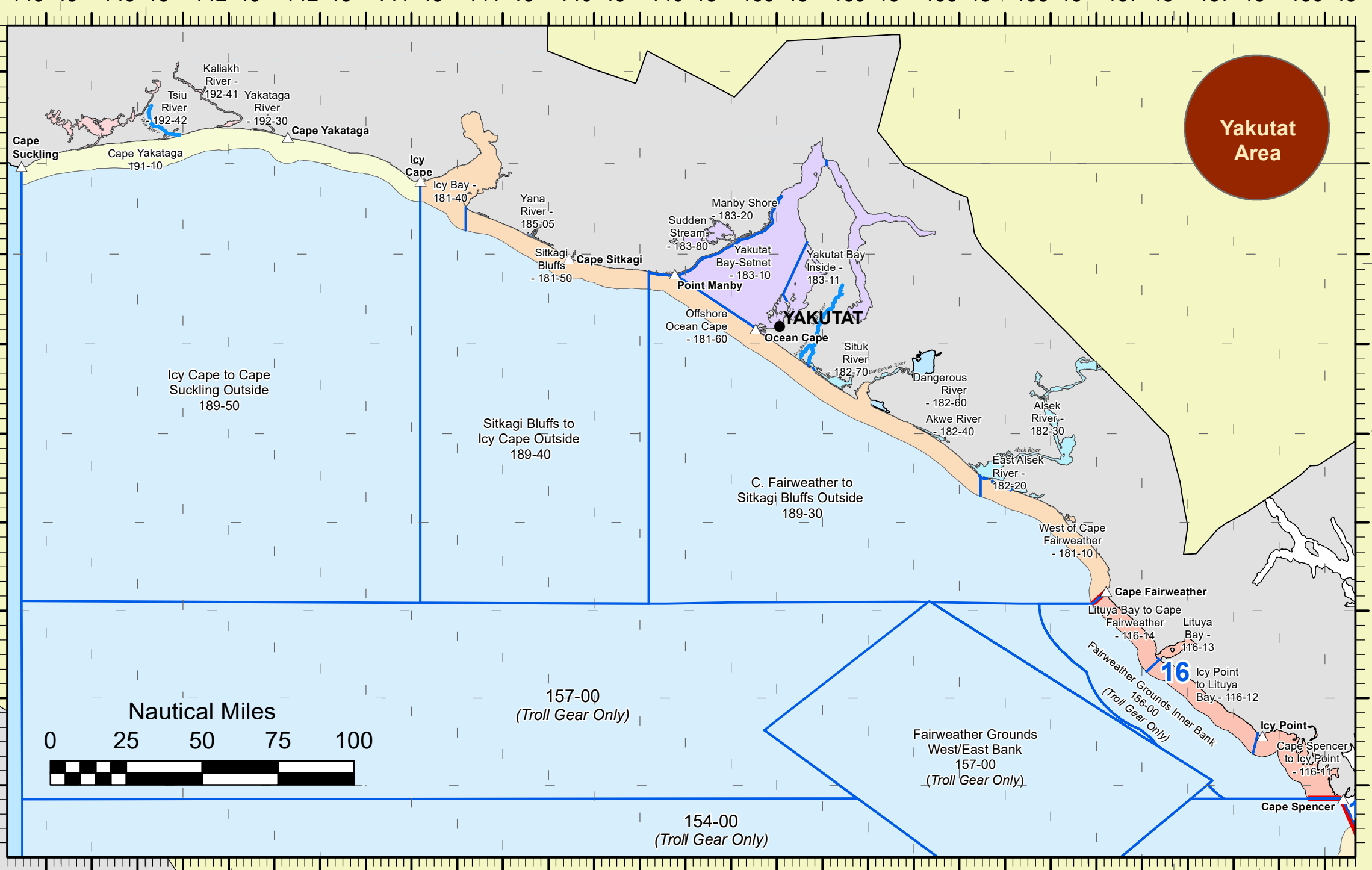
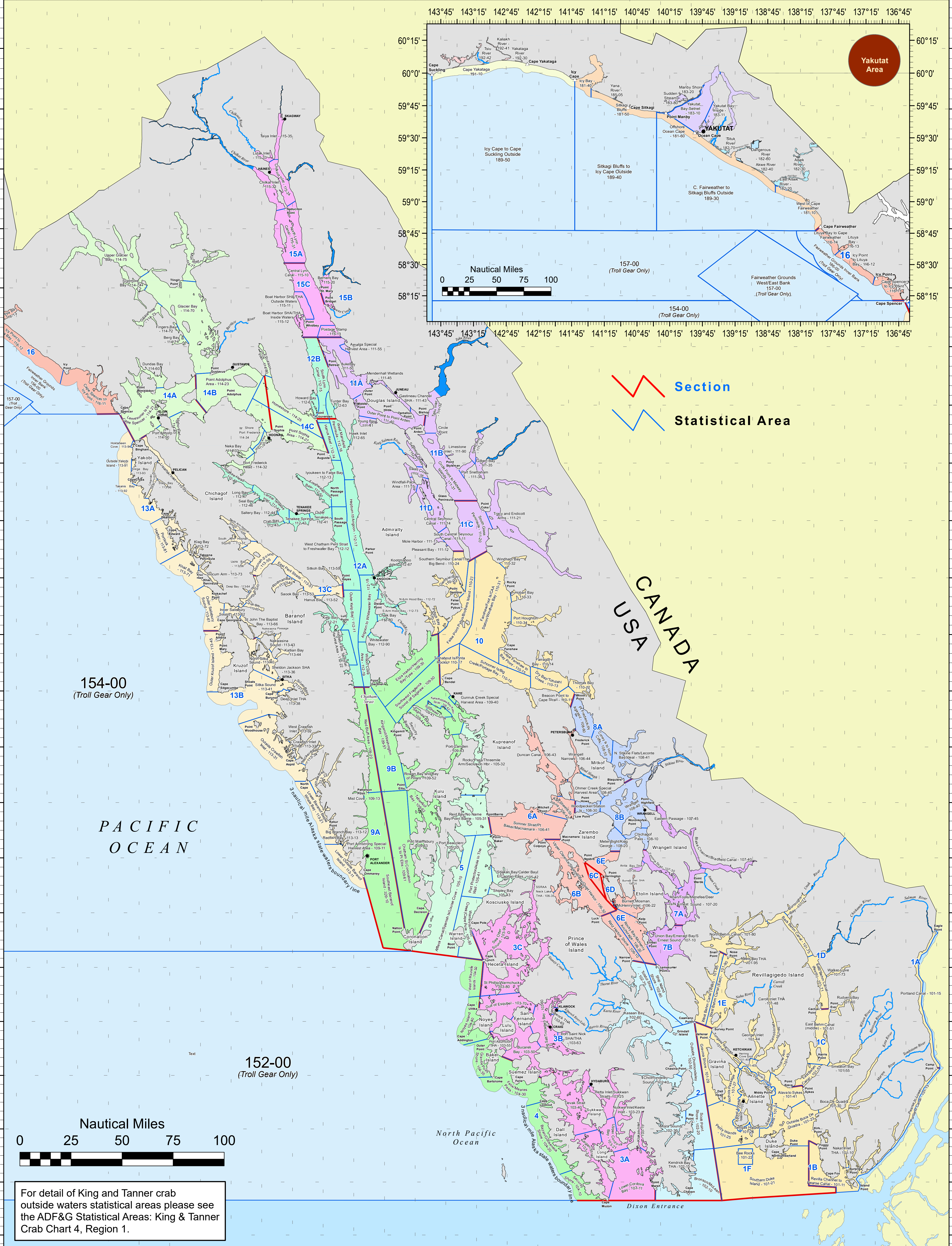
# ADF & G Salmon and Shellfish Fisheries

Chart 5 - Region 1, Southeast Alaska



9th Ed., April 2022  
Not for navigational use

137°30' 137°15' 137°0' 136°45' 136°30' 136°15' 136°0' 135°45' 135°30' 135°15' 135°0' 134°45' 134°30' 134°15' 134°0' 133°45' 133°30' 133°15' 133°0' 132°45' 132°30' 132°15' 132°0' 131°45' 131°30' 131°15' 131°0' 130°45' 130°30' 130°15' 130°0'



Section  
 Statistical Area

154-00  
(Troll Gear Only)

152-00  
(Troll Gear Only)

Nautical Miles  
0 25 50 75 100

For detail of King and Tanner crab outside waters statistical areas please see the ADF&G Statistical Areas: King & Tanner Crab Chart 4, Region 1.